R. No. 48/2004

SEASON AND CROP REPORT OF TAMIL NADU

2003 - 04

FASLI YEAR - 1413

DEPARTMENT OF ECONOMICS AND STATISTICS
CHENNAI - 600 006

10

SEASON AND CROP REPORT

OF

TAMILNADU

2003 – 04

(FASLI – 1413)

Price: Rs. 233.00

DEPARTMENT OF ECONOMICS AND STATISTICS
CHENNAI – 600 006

PREFACE

"The Season and Crop Report of Tamill Nadu" is the prime annual Publication of Tamil Nadu on Agricultural statistics of the State by the Department of Economics and Statistics, Tamil Nadu. The data required for the report have been collected and compiled from many agencies.

The daily rainfall data furnished by the India Meteorological Department forms the basis for the tables pertaining to Rainfall.

The Village level agricultural data such as Land Use, Irrigation and Crop-wise area sown recorded in the cultivation accounts maintained by the Village Administrative Officers form the basis for the report on area Statistics. The village level data are further consolidated to Taluk / District and State level information. The production has been estimated from the yield rates derived from the Crop Estimation Surveys conducted utilising the services of the officials of the Department of Agriculture and Horticulture. In the case of minor crops such as Onion, Chillies, Turmeric, Tapioca, Coconut, Fruits and Vegetables, Crop Estimation Surveys have been conducted by the field staff of this Department.

The data on wholesale Prices, Retail Prices and Agricultural Wages have also been collected by the field staff of this Department.

The data thus collected, have been compiled for the state as a whole and tabulated under appropriate caption.

The report consists of three parts.

Part-I is the textual presentation of behaviour of monsoon, Ninefold Classification of Land Use, irrigation and comparative analysis of area, production and yield rate of principal crops with that of previous year.

Part-II deals with the Summary tables and Index numbers of Agricultural Economy

Part-III exhibits detailed districtwise data on Rainfall, Land Use Statistics, Sources of Irrigation, Area, Production and Yield Rate of crops, Agricultural Wages, Wholesale and Retail Prices etc.

In this report, some attempt has been made to compare the past 10 years trend on Gross area sown, Area and Production of Foodgrains in Tamilnadu and also Area and Production of Foodgrains in major foodgrains producing states in India. This will give a good picture about the trend in Tamilnadu and also some comparison with other states.

It is hoped that the Agricultural Statistics furnished in this Report would benefit the Policy makers, Programme Implementers, Agricultural Scientists and others interested in AgriculturalStatistics.

Suggestions for improvement of this publicatipon are welcome.

Chennai - 6
Dated. 28. 12. 2004

Sd/. S. MALATHI,
Special Commissioner & Director

Officials associated with the preparation of the publication

Additional Director	Thiru V.P. Kannan
Joint Director of Statistics	Thiru T.Srinivasan
Deputy Director of Statistics	Thiru P. Balasubramanian
Asst. Director of Statistics	Tmt. K. Jeyakanthi
Statistical Officer	Thiru T. Paul Justus
Statistical Inspector	Tmt. P. Karpagam
	Thiru A. Shanmugam
	Tmt. A. Shakila
Asst. Statistical Investigator	Tmt. C. Thilagavathy
	Selvi N. Deepa
	Selvi K. Amutha

CONTENT

Page

PART – I - AN OVERVIEW

		Page
1.	Rainfall	1
2.	Land Utilisation	4
3.	Sources of Irrigation	11
4.	Area irrigated under different crops	16
5.	Cropping Pattern	17
6.	Area, Production and Productivity	18
7.	Agricultural Wages	31
8.	Wholesale Price Trend	32
9.	Past trend	34
10.	Comparison with other states	34

PART – II - STATE SUMMARY

A	Classification of Area	41
B	Sources of Water Supply and Area Irrigated therefrom	42
C	Area of Crops Irrigated	43
D	Area , Production and Yield rate of principal crops	44
E	Average Yield and Percentage Sampling Error of Principal crops	46
F	Group – wise area under crops	47
G	Seven series of Indices of Agricultural Economy	48
H	Crop-wise Index Numbers of Area , Production and Yield rate of Crops	49

PART – III - DISTRICTWISE TABLES

I		Rainfall	53
II		Classification of Area	59
III		**Sources Of Irrigation**	
	A	No. and Sources of irrigation	63
	B	Source-wise area irrigated	78
	C	No.of Masonry and Non-masonry Dug-cum-bore wells and Open wells	85
	D	No. of Domestic and Industrial wells and wells not in use	87

CONTENT

			Page
IV		**Area Under Crops**	
	A	Area under food and non-food crops (Irrigated, Un irrigated and Total area)	88
	B	Kharif-rabi seasonwise area under certaincrops	146
	C	Percentage of area under principal crops	152
	D	Irrigated and Total area under high yielding / local varieties of principal crops	154
	E	Normal area of principal crops	161
V		**Yield Rate And Production Of Crops**	
	A	Yield Rate of Crops	167
	B	Production of principal crops	175
	C	Normal outturn of principal crops	184
	D	Estimates of Coconut and Arecanut	190
VI		**Agricultural Wages**	
	A	The Average Rate of daily wages paid to agricultural and skilled labourers	192
	B	Index No. of wages paid to Agricultural skilled labourers	193
VII		**Prices Of Agricultural Commodities**	
	A	The farm harvest prices (District-wise and State weighted average) of certain Agricultural commodities	194
	B	State Monthly/Annual Average Wholesale Prices of essential commodities	199
	C	The Centre-wise and District-wise Annual Average Retail Prices of food grains and Salt	201
VIII		Crop Forecast Calender	205
IX		Peak Sowing and Harvesting Seasons	207
X.		Glossory of Botanical, English and Tamil names of Crops ...	216

PART – I

AN OVERVIEW

1.RAINFALL

1.1 RAINFALL AND SEASONAL CONDITIONS

Tamilnadu received an average annual rainfall of 1034.6 m.m. during the year 2003-04, which is higher by 7.6% over the normal rainfall of 961.8 m.m.

The Seasonwise contribution of rainfall to the total rainfall during the year 03-04 is given below

(in m.m.)

	Season	Normal	Actual	Seasonal Contri-bution	% Variation to Normal
1.	South-West Monsoon	331.5	336.5	32.5	1.5
2.	North-East Monsoon	464.6	403.1	39.0	-13.2
3.	Winter	37.4	11.6	1.1	-69.0
4.	Hot-Weather	128.4	283.4	27.4	120.7
	Total	**961.8**	**1034.6**	**100.0**	**7.6**

Source: India Meteorological Department, Chennai-6

1.2 SOUTH-WEST MONSOON SEASON: (JUNE '03 to SEP '03)

During the South–West Monsoon season, Tamilnadu recorded an average rainfall of 336.5 m.m. This is slightly higher by 1.5% when compared to the normal rainfall of 331.5 m.m. The Comparison of rainfall recorded during the South-West Monsoon season, with the normal rainfall shows that the rainfall was "Excess" in 8 districts, "Normal" in 13 districts, "Deficient" in 7 districts and "Scanty" in 1 district. During this Season, the highest rainfall of 753.7 m.m. was recorded in Thiruvannamalai district and the lowest rainfall of 48.1 m.m. was recorded in Thoothukudi district.

1.3 NORTH-EAST MONSOON SEASON: (OCT '03 to DEC '03)

During the North-East Monsoon season, Tamilnadu recorded an average rainfall of 403.1 m.m. This is lesser by 13.2% when compared to the normal rainfall of 464.6 m.m. The comparison of rainfall recorded during the North-East Monsoon season with the normal rainfall shows that the rainfall was "Excess" in 2 districts, "Normal" in 16 districts and "Deficient" in 11 districts. During this Season, the highest rainfall of 786.6 m.m. was recorded in Nagapattinam district and the lowest rainfall of 231.7 m.m. was recorded in Namakkal district.

1.4 WINTER SEASON: (JAN '04 AND FEB '04)

During the Winter Season, Tamilnadu recorded an average rainfall of 11.6 m.m. This is lesser by 69.0% when compared to the normal rainfall of 37.4 m.m. The comparison of rainfall recorded during the Winter Season with the normal rainfall shows that the rainfall was "Excess" in 1 district, "Normal" in 2 districts, "Deficient" in 5 districts, "Scanty" in 14 districts and "No Rain" in 7

districts. During this Season, the highest rainfall of 49.2 m.m. was recorded in The Nilgiris district and the lowest rainfall of 1.7 m.m. was recorded in Vellore and Perambalur districts.

1.5 HOT-WEATHER SEASON (MAR '04 to MAY '04)

During the Hot -Weather season, Tamilnadu recorded an average rainfall of 283.4 m.m. This is higher by 120.7% when compared to the normal rainfall of 128.4 m.m. The Comparison of rainfall recorded during the Hot-Weather season with the normal rainfall shows that the rainfall was unprecedentally "Excess" in 26 districts, "Normal" in 1 district and "Deficient" in 2 districts. During this season, the highest rainfall of 510.2 m.m. was recorded in Thiruvannamalai district and the lowest rainfall of 92.4 m.m. was recorded in Theni district.

1.6 ALL SEASONS (JUNE '03 to MAY '04)

During the year 03-04 under review, Tamilnadu recorded an average rainfall of 1034 6 m.m. This is higher by 7.6% when compared to the normal rainfall of 961.8 m.m. The comparison of rainfall recorded during 03-04 with the normal rainfall shows that the rainfall was "Excess" in 10 districts, "Normal" in 15 districts and "Deficient" in 4 districts. During the year 03-04, the highest rainfall of 1680.6 m.m. was recorded in Villupuram district and the lowest rainfall of 448.9 m.m. was recorded in Theni district.

LEVEL OF RAINFALL DURING 03-04 COMPARED TO 02-03

Season	No. of Districts	Distribution of districts according to level of rainfall									
		Excess		Normal		Deficient		Scanty		No rain	
		03-04	02-03	03-04	02-03	03-04	02-03	03-04	02-03	03-04	02-03
1. South-West Monsoon	29	8	-	13	1	7	23	1	5	-	-
2. North-East Monsoon	29	2	4	16	14	11	11	-	-	-	-
3. Winter	29	1	1	2	1	5	4	14	14	7	9
4. Hot weather	29	26	6	1	14	2	8	-	1	-	-
All Seasons	**29**	**10**	**-**	**15**	**10**	**4**	**19**	**-**	**-**	**-**	**-**

LEVELS: Excess : + 20% and above
Normal: -19.9% to +19.9%
Deficient: -20% to –59.9%
Scanty: -60% to –99.9%
No rain: -100%

Figure - 1

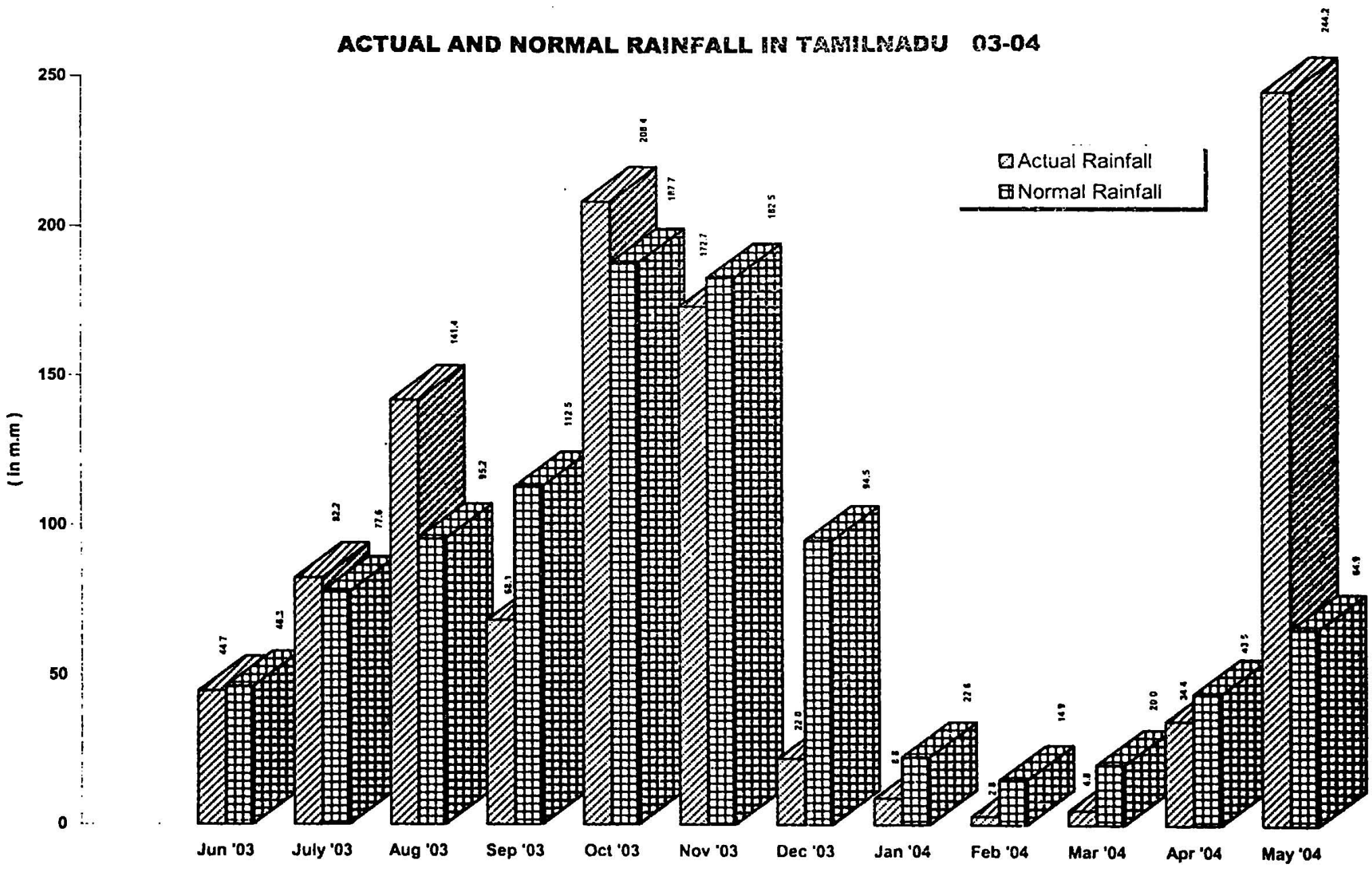
ACTUAL AND NORMAL RAINFALL IN TAMILNADU 03-04
Actual Rainfall
Normal Rainfall
(in m.m)
250
200
150
100
50
0
Jun '03
July '03
Aug '03
Sep '03
Oct '03
Nov '03
Dec '03
Jan '04
Feb '04
Mar '04
Apr '04
May '04

2. LAND UTILISATION

2.1 The total Geographical area of the State is 1.30 crore ha It has been classified according to different types of landuse during 03-04 and presented in the table below.

LAND UTILIZATION DURING 03-04 AS COMPARED TO 02-03.

(in ha)

Category		03-04		02-03	
		Area	%	Area	%
1.	Forests	21,22,041	16.3	21,31,604	16.4
2.	Barren and unculturable land	5,09,378	3.9	4,78,237	3.7
3.	Land put to non-agricultural uses	21,13,353	16.2	20,12,025	15.5
4.	Culturable waste	3,79,439	2.9	3,89,289	3.0
5.	Permanent pastures and other grazing lands	1,13,474	0.9	1,18,313	0.9
6.	Misc. tree crops and groves not included in the net area sown	2,82,980	2.2	2,77,596	2.1
7.	Current fallow	9,53,963	7.3	15,02,616	11.6
8.	Other fallow lands	18,62,861	14.3	14,91,311	11.5
9.	Net area sown	46,89,156	36.0	45,90,331	35.3
Total Geographical area		**1,30,26,645**	**100.0**	**1,29,91,322**	**100.0**
Area sown more than once		6,26,871	4.8	6,00,777	4.6
Gross area sown		53,16,027	40.8	51,91,108	40.0

The variation of 35,323 ha in the total Geographical area of the state during 03-04 was due to the latest land survey as reported by the D.R.Os of Theni and Kanyakumari districts.

2.2 While cultivated land (*cultivated atleast once in its entire span*) consisting of net area sown, current fallow and other fallow lands is 75,05,980 ha (which is 57% of the total geographical area), land not cultivated but available for cultivation (culturable waste) accounted for 379439 ha forming 2.9% of the total geographical area during 03-04.

Figure - 2

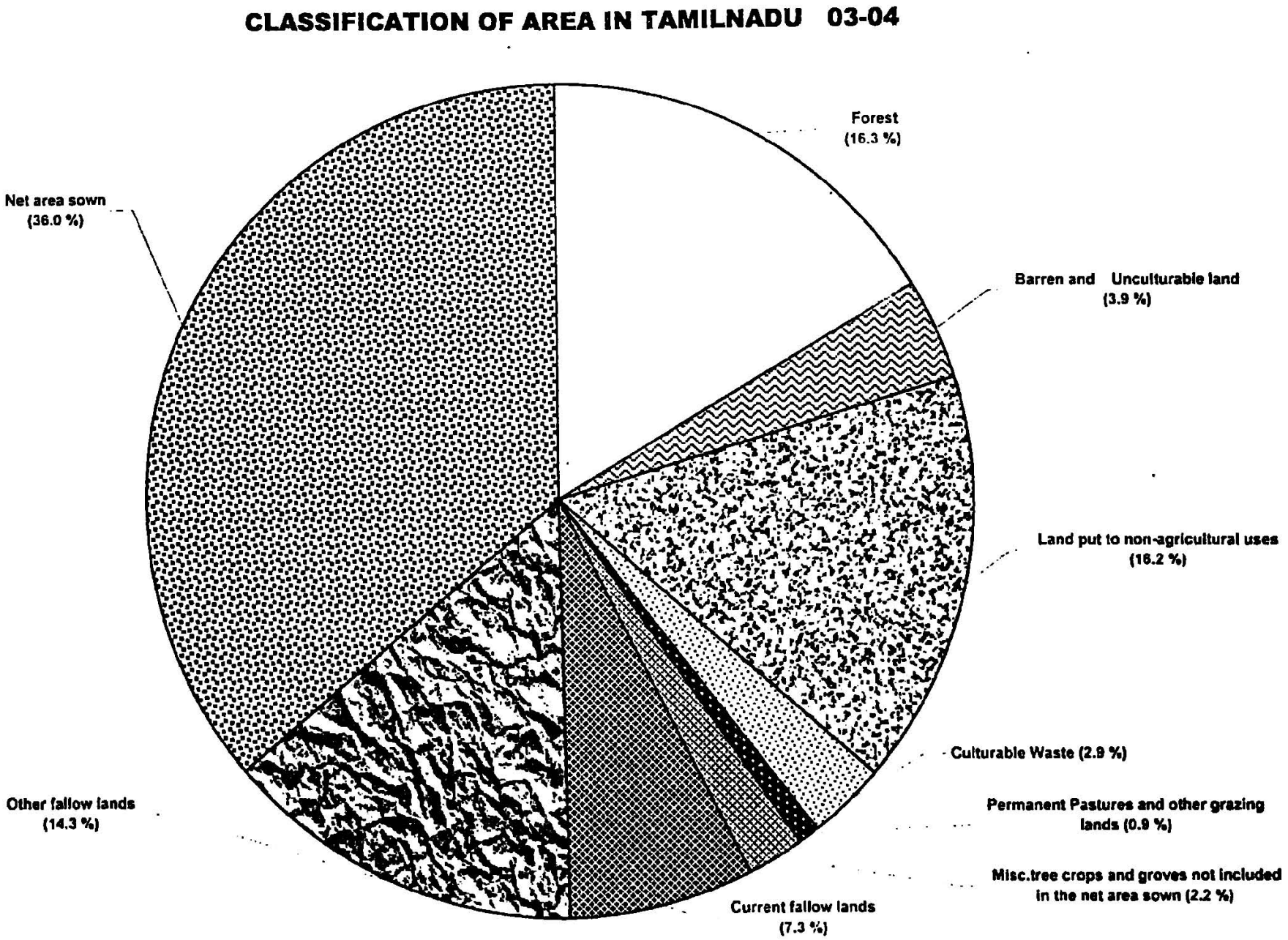
CLASSIFICATION OF AREA IN TAMILNADU 03-04
Forest (16.3 %)
Barren and Unculturable land (3.9 %)
Land put to non-agricultural uses (16.2 %)
Culturable Waste (2.9 %)
Permanent Pastures and other grazing lands (0.9 %)
Misc.tree crops and groves not included in the net area sown (2.2 %)
Current fallow lands (7.3 %)
Other fallow lands (14.3 %)
Net area sown (36.0 %)

DISTRIBUTION OF LAND USE IN DISTRICTS

(in Percentage)

	District	Forests	Barren and unculturable land	Land put to non-agricultural uses	Culturable waste	Permanent Pastures &Other grazing lands	Misc. tree crops & groves not included in the Net area sown	Current fallow	Other Fallow	Net Area sown	TOTAL
1.	Chennai	1.8	0.0	98.3	0.0	0.0	0.0	0.0	0.0	0.0	100
2.	Kancheepuram	5.4	2.5	32.7	2.4	4.1	3.8	2.3	17.9	29.0	100
3.	Thiruvallur	5.8	4.0	29.2	3.8	2.4	2.5	7.9	17.9	26.6	100
4.	Cuddalore	0.4	4.0	14.8	1.8	0.2	5.0	12.1	4.1	57.8	100
5.	Villupuram	9.9	7.8	18.7	1.5	0.6	0.9	17.3	3.4	39.8	100
6.	Vellore	27.2	4.4	13.9	1.1	0.7	0.6	11.7	10.0	30.5	100
7.	Thiruvannamalai	24.3	3.4	16.4	2.5	0.6	1.3	11.5	5.5	34.6	100
8.	Salem	24.2	7.5	11.0	0.9	0.8	0.6	7.8	10.4	36.8	100
9.	Namakkal	13.1	7.4	10.5	1.8	2.0	1.2	7.5	8.7	48.0	100
10.	Dharmapuri	36.5	4.4	11.2	1.3	1.4	0.6	10.9	1.5	32.3	100
11.	Krishnagiri	39.4	5.2	8.0	1.5	1.6	1.3	4.5	3.7	35.0	100
12.	Coimbatore	21.2	1.4	13.7	0.4	0.2	0.7	3.6	16.2	42.7	100
13.	Erode	28.0	0.9	9.7	0.1	0.0	0.1	12.8	18.7	29.7	100
14.	Tiruchirapalli	8.2	3.4	18.4	1.9	0.4	0.8	13.4	19.6	33.9	100
15.	Karur	2.1	1.0	12.8	23.7	3.7	0.4	3.5	22.3	30.5	100
16.	Perambalur	4.7	3.1	16.1	2.5	0.4	5.6	7.5	5.1	55.0	100
17.	Pudukottai	5.2	2.1	27.6	2.5	1.1	6.5	5.0	20.9	29.2	100
18.	Thanjavur	1.0	0.7	23.3	4.6	0.5	2.0	7.0	14.7	46.3	100
19.	Thiruvarur	1.2	0.1	17.7	1.4	0.4	1.1	14.1	5.1	59.1	100
20.	Nagapattinam	1.7	12.3	17.5	1.4	0.4	4.0	1.2	13.0	48.6	100
21.	Madurai	13.0	3.5	18.6	1.5	0.1	1.1	5.2	28.5	28.6	100
22.	Theni	32.0	13.4	7.4	1.2	0.1	0.6	2.6	9.5	33.4	100
23.	Dindigul	22.2	5.8	10.4	1.4	1.1	1.0	2.5	17.7	37.9	100
24.	Ramanathapuram	1.1	1.1	20.7	1.0	0.0	9.9	5.5	14.1	46.5	100
25.	Virudhunagar	6.2	1.1	16.5	2.3	0.2	1.3	5.7	34.6	32.2	100
26.	Sivagangai	5.2	1.1	28.0	4.4	0.3	2.0	2.6	29.7	26.6	100
27.	Tirunelveli	17.7	4.5	14.9	9.5	0.8	1.6	5.4	26.2	19.5	100
28.	Thoothukudi	2.4	4.3	16.2	11.1	1.1	8.9	2.8	18.1	35.1	100
29.	The Nilgiris	56.0	1.3	3.9	0.8	1.9	1.4	2.6	1.3	30.8	100
30.	Kanyakumari	32.4	2.0	15.7	0.0	0.0	0.4	1.6	0.8	47.2	100
	STATE	**16.3**	**3.9**	**16.2**	**2.9**	**0.9**	**2.2**	**7.3**	**14.3**	**36.0**	**100**

2.3 DISTRIBUTION OF LAND IN VARIOUS DISTRICTS

2.3.1 FOREST

Forests represent all actually forested area on the lands classed or administered as forest under any legal enactment dealing with forests, whether state owned or private. The forest area of the state during 03-04 is 21,22,041 ha accounting for 16.3% of the total geographical area of the state. Erode district with an extent of 2,28,749 ha under forests is the highest among districts in their contribution to the forest area of the state. This works out to 10.8% of the state's total forest area. This is followed by Krishnagiri district with 2,02,409 ha (9.5%) and Dharmapuri with 1,64,177 ha (7.7%).

The unique feature of The Nilgiris district is that about 56% of the total area of the district is under forests followed by Krishnagiri with 39.4%,Erode with 36.5%,Theni with 35.9% and Kanyakumari with 32.41%.. Erode, Krishnagiri, Dharmapuri, Vellore, Coimbatore, Thiruvannamalai, The Nilgiris, Dindigul, Salem, Thirunelveli and Theni Districts together accounted for 80.1% of the total forest area of the state.

2.3.2 BARREN AND UNCULTURABLE LAND

Mountains, deserts, hills etc. where cultivation is not possible are classified as barren and unculturable land. An extent of 5,09,378 ha of land comes under barren and unculturable land which represents 3.9% of the total geographical area of the state. Villupuram district alone accounted for 56,651 ha which is 11.1% of the state's barren and unculturable land and about 7.8% of its geographical area under this category. The area under this category is very meagre in Thiruvarur district with just 113 ha

2.3.3 LAND PUT TO NON AGRICULTURAL USES

The land put to use for other than agricultural purposes such as buildings, pathways, roads, canals, bus stand, railway tracks etc. are brought under this category. Area under this classification is 21,13,353 ha accounting for 16.2% of the state's geographical area. The extent under this category has increased by 31,141 ha i.e 6.5% as compared to 02-03. In Chennai district about 98.3% (16,798 ha) of its geographical area is put to non-agricultural uses because it is metropolis followed by Kancheepuram district with an extent of 1,44,712 ha (6.9%), Villupuram with 1,35,028 ha (6.4%), Pudukottai with 1,28,749 (6.1%) and Sivagangai with 1,17,157 ha (5.5%).

2.3.4 CULTURABLE WASTE

All lands available for cultivation whether not taken up for cultivation or taken up for cultivation once, but not cultivated during the current year and continuously for the last five years or more in succession for one reason or the other are classified as culturable waste.The total area under culturable waste is 3,79,439 ha or 2.9% of the total geographical area of the state.

Karur, Thoothukudi and Thirunelveli districts together accounted for 48.6% of the area under this category. The area under this category is nil in Kanyakumari and Chennai districts and very meagre in Erode district with just 528 ha

2.3.5 PERMANENT PASTURES AND OTHER GRAZING LANDS

All grazing lands, whether they are permanent pastures or meadows are considered as Permanent pastures and other grazing lands.

An extent of 1,13,474 ha or 0.9% of the geographical area of the state falls under this category. The extent under this category was the highest in Kancheepuram district with 18,328 (16.2%) ha followed by Karur district with 10,801 (9.5%) ha

2.3.6 MISC.TREE CROPS AND GROVES NOT INCLUDED IN THE NET AREA SOWN

Miscellaneous tree crops such as casuarina, eucalyptus, teak, bamboo, babul etc. which bear yield only once in its whole life span are classified under this category. The extent under this category was 2,82,980 ha i.e. 2.2% of the geographical area of the state. Thoothukudi district with 40,973 ha ranked first contributing 14.5% to the total area of the state under this category followed by Ramanathapuram district with 40425 ha (14.3%) and Pudhukottai district with 30,240 ha (10.7%).

2.3.7 CURRENT FALLOW LANDS

Lands which are kept fallow during the entire period under report out of the Net area sown during the previous year are known as current fallow. The area under current fallow during 03-04 was 9,53,963 ha as against 15,02,616 ha during the previous year with a decrease of 5,48,653 ha i.e. 36.5%. The extent under this category is the highest in Villupuram district (1,24,950 ha) followed by Erode (1,04,139 ha), Thiruvannamalai (72,872 ha) and Vellore (69,431 ha) districts. These districts together accounted for 62.9% of the total area of the state under this category.

2.3.8. OTHER FALLOW LANDS

All lands which were taken up for cultivation but have been temporarily put off cultivation for a period of not less than one year and not more than five years are treated as other fallow lands. An extent of 18,62,861 ha, which is 14.3% of the total geographical area, was recorded under this category during 03-04 as against 14,91,311 ha during the previous year. There was an increase of 3,71,550 ha (24.9%) under this category as compared to the previous year. The land under this category was the highest in Thirunelveli district with 1,78,545 ha and ranked first contributing 9.6% of the total area of the state under this category followed by Erode district with 1,52,787 ha, Virudhunagar district with 1,46,851 ha, Sivagangai district with 1,24,415 ha and Coimbatore with 1,21,175 ha during 03-04.

2.3.9 NET AREA SOWN

Net area sown represents the area sown under first crop during the fasli year. Out of 1,30,26,645 ha of the total geographical area, 46,89,156 ha of land constituting 36.0% was cultivated once (i.e Net area sown) with various crops during the year 03-04. When compared to the previous year, the area under this category has increased by 98,825 ha (2.2%). Of the total net area sown in the State, the share of Coimbatore district was the highest with 3,18,988 ha (6.8%) followed by Villupuram district with 2,87,367 ha (6.1%)' Erode district with 2,42,665 ha (5.2%.) and Didigul district with 2,37,770 ha (5.1%). When comparing the net area sown with that of the geographical area of the district, Thiruvarur district ranked first contributing 59.1% of its geographical area towards this category followed by Cuddalore district with 57.8%, Perambalur district with 55%, Nagapattinam district with 48.6% and Namakkal district with 48.0%.

The net area sown in each district, its percentage contribution to its geographical area and the percentage share of each district to the total net area sown of the state are shown in the table below.

DISTRICT CONTRIBUTION TO NET AREA SOWN

(Area in ha)

	District	Geographi-cal area	Net area sown	% of net area sown to	
				Geographical area	State total
1.	Chennai	17,098	0	0.0	0.0
2.	Kancheepuram	4,43,210	1,28,410	29.0	2.7
3.	Thiruvallur	3,42,243	90,942	26.6	1.9
4.	Cuddalore	3,67,781	2,12,420	57.8	4.5
5.	Villupuram	7,22,203	2,87,367	39.8	6.1
6.	Vellore	5,92,018	1,80,311	30.5	3.8
7.	Thiruvannamalai	6,31,205	2,18,146	34.6	4.7
8.	Salem	5,20,530	1,91,509	36.8	4.1
9.	Namakkal	3,36,335	1,61,335	48.0	3.4
10.	Dharmapuri	4,49,777	1,45,095	32.3	3.1
11.	Krishnagiri	5,14,326	1,80,178	35.0	3.8
12.	Coimbatore	7,47,079	3,18,988	42.7	6.8
13.	Erode	8,16,191	2,42,665	29.7	5.2
14.	Tiruchirapalli	4,40,383	1,49,049	33.8	3.2
15.	Karur	2,89,557	88,169	30.4	1.9
16.	Perambalur	3,69,137	2,03,105	55.0	4.3
17.	Pudukottai	4,66,329	1,35,948	29.2	2.9
18.	Thanjavur	3,39,657	1,57,160	46.3	3.4
19.	Thiruvarur	2,09,709	1,23,853	59.1	2.6
20.	Nagapattinam	2,71,583	1,31,890	48.6	2.8
21.	Madurai	3,74,173	1,06,891	28.6	2.3
22.	Theni	3,24,230	1,08,142	33.4	2.3
23.	Dindigul	6,26,664	2,37,770	37.9	5.1
24.	Ramanathapuram	4,08,957	1,90,268	46.5	4.1
25.	Virudhunagar	4,24,323	1,36,695	32.2	2.9
26.	Sivagangai	4,18,900	1,11,566	26.6	2.4
27.	Tirunelveli	6,82,308	1,33,189	19.5	2.8
28.	Thoothukudi	4,59,054	1,60,992	35.1	3.4
29.	The Nilgiris	2,54,485	78,274	30.8	1.7
30.	Kanyakumari	1,67,200	78,829	47.1	1.7
	STATE	**130,26,645**	**46,89,156**	**36.0**	**100.0**

2.4 GROSS AREA SOWN

The Gross area sown represents the total area cultivated under all food and non-food crops including the area sown more than once during the fasli year. The gross area sown during 03-04 is 53,16,027 ha as against 51,91,108 ha during 02-03, registering an increase of 1,24,919 ha (2 4%).

2.5 AREA SOWN MORE THAN ONCE

The area sown more than once represents the difference between the gross area sown under all crops and the net area sown during the fasli year.

The area sown more than once during 03-04 was 6,26,871 ha as against 6,00,777 ha in 02-03, the increase being 26,094 ha. The area sown more than once is 11.8% of the gross area sown in the state during 03-04.

2.6 THE CROPPING INTENSITY

Cropping intensity refers to the ratio between the Gross area sown and the Net area sown.

The cropping intensity during 03-04 is 1.134. The cropping intensity is the highest in Nagapatinam district with 1.500 followed by Thiruvallur district with 1.488 and Thiruvarur district with 1.310.

The following table shows the Cropping intensity during 03-04 in Tamilnadu.

CROPPING INTENSITY IN TAMILNADU

District		Cropping intensity	District		Cropping intensity
1.	Kancheepuram	1.257	16.	Pudukottai	1.011
2.	Thiruvallur	1.488	17.	Thanjavur	1.234
3.	Cuddalore	1.290	18.	Thiruvarur	1.310
4.	Villupuram	1.239	19.	Nagapattinam	1.500
5.	Vellore	1.232	20.	Madurai	1.014
6.	Thiruvannamalai	1.190	21.	Theni	1.062
7.	Salem	1.131	22.	Dindigul	1.019
8.	Namakkal	1.283	23.	Ramanathapuram	1.000
9.	Dharmapuri	1.103	24.	Virudhunagar	1.042
10.	Krishnagiri	1.083	25.	Sivagangai	1.000
11.	Coimbatore	1.041	26.	Tirunelveli	1.112
12.	Erode	1.019	27.	Thoothukudi	1.031
13.	Tiruchirapalli	1.061	28.	The Nilgiris	1.002
14.	Karur	1.014	29.	Kanyakumari	1.114
15.	Perambalur	1.086		**STATE**	**1.134**

3.SOURCES OF IRRIGATION

Irrigation is the artificial application of water to the soil for growth of plants.

3.1 SOURCES OF IRRIGATION

Water is an important determinant factor of production of crops in agriculture sector. Intensive and extensive cultivation of land depend mainly on the availability of water. Medium and minor irrigation schemes are implemented in the state for augmenting the irrigation for agriculture. The various sources of irrigation are canals, tanks, tube wells, ordinary wells and springs.

3.2 AREA IRRIGATED

The net area irrigated by different sources during 03-04 was 21,47,673 ha as against 23,09,890 ha in 02-03 showing a decrease of 1,62,217 ha or 7% over the previous year. The net area irrigated during 03-04 constituted 45.8% of the net area sown in the state. Coimbatore district is at the top with 1,52,963 ha Net area irrigated. However the highest percentage of the net area irrigated to the net area sown was recorded in Thiruvarur District with 95.5% followed by Thiruvallur District with 94.21% whereas the lowest percentage was recorded in The Nilgiris district with 1.05%. The following table shows the net area irrigated by various sources compared with 02-03.

NET AREA IRRIGATED BY DIFFERENT SOURCES

(Area in ha)

Sources	Net area irrigated			
	03-04		02-03	
	Area	%	Area	%
1. CANALS	4,49,458	20.9	6,14,143	26.6
2. TANKS	3,84,960	17.9	4,22,313	18.3
3. WELLS	12,98,627	60.5	12,62,760	54.7
a. Tube wells	*3,04,136*	*14.2*	*2,42,824*	*10.5*
b. Ordinary wells	*9,94,491*	*46.3*	*10,19,936*	*44.2*
4. OTHERS	14,628	0.7	10,674	0.4
TOTAL	**21,47,673**	**100.0**	**23,09,890**	**100.0**

Figure - 3

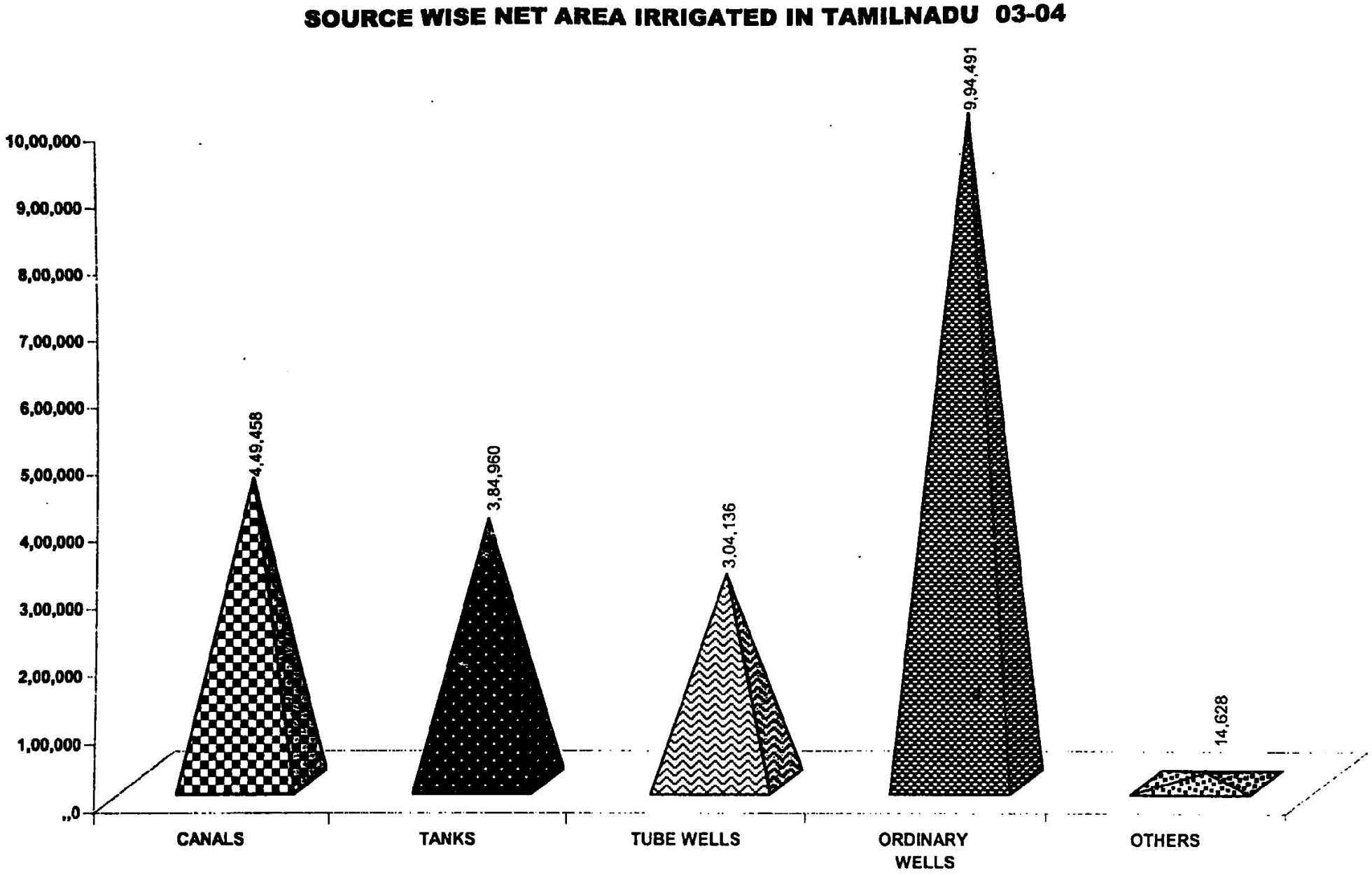
SOURCE WISE NET AREA IRRIGATED IN TAMILNADU 03-04
10,00,000
9,00,000
8,00,000
7,00,000
6,00,000
5,00,000
4,00,000
3,00,000
2,00,000
1,00,000
0
4,49,458
3,84,960
3,04,136
9,94,491
14,628
CANALS
TANKS
TUBE WELLS
ORDINARY WELLS
OTHERS

DISTRICTWISE PERCENTAGE DISTRIBUTION OF NET AREA IRRIGATED BY DIFFERENT SOURCES

	DISTRICT	CANALS		TANKS		WELLS		OTHERS	
		% to the State	% to all Sources	% to the State	% to all Sources	% to the State	% to all Sources	% to the State	% to all Sources
1.	Chennai	0.0	0.0	0.0	0.0	0.0	0.0	0.0	0.0
2.	Kancheepuram	0.1	0.5	16.7	58.6	3.4	40.5	3.3	0.4
3.	Thiruvallur	0.2	1.1	4.7	21.3	5.1	77.1	3.3	0.6
4.	Cuddalore	9.7	30.6	1.4	3.7	7.2	65.6	1.9	0.2
5.	Villupuram	0.7	2.6	4.1	12.6	8.2	84.7	0.8	0.1
6.	Vellore	0.0	0.0	0.0	0.0	6.0	100.0	0.0	0.0
7.	Thiruvannamalai	0.0	0.0	2.7	11.1	6.3	88.9	0.0	0.0
8.	Salem	0.4	2.8	0.1	0.6	4.4	96.5	0.0	0.0
9.	Namakkal	0.0	0.0	0.0	0.0	3.5	85.9	51.2	14.1
10.	Dharmapuri	0.2	3.2	0.4	4.9	2.2	91.9	0.0	0.0
11.	Krishnagiri	0.7	9.5	1.4	15.6	2.0	72.4	6.0	2.5
12.	Coimbatore	2.6	7.5	0.1	0.2	10.8	91.3	9.8	0.9
13.	Erode	0.0	0.0	0.0	0.0	6.0	97.8	12.2	2.2
14.	Tiruchirapalli	1.4	9.4	0.7	3.8	4.6	86.8	0.0	0.0
15.	Karur	1.9	25.6	0.0	0.0	1.9	74.4	0.0	0.0
16.	Perambalur	0.5	4.3	0.5	4.3	3.5	91.4	0.0	0.0
17.	Pudukottai	1.7	8.9	13.9	64.4	1.7	26.7	0.0	0.0
18.	Thanjavur	17.1	60.5	0.0	0.1	3.9	39.4	0.0	0.0
19.	Thiruvarur	26.3	100.0	0.0	0.0	0.0	0.0	0.0	0.0
20.	Nagapattinam	23.3	100.0	0.0	0.0	0.0	0.0	0.0	0.0
21.	Madurai	2.6	24.0	2.2	17.6	2.2	58.4	0.0	0.0
22.	Theni	2.5	22.6	0.4	3.3	2.9	74.2	0.0	0.0
23.	Dindigul	0.6	4.0	0.2	0.9	5.0	93.4	7.7	1.6
24.	Ramanathapuram	0.0	0.0	14.9	81.3	1.0	18.7	0.0	0.0
25.	Virudhunagar	0.0	0.0	6.1	42.8	2.4	57.2	0.0	0.0
26.	Sivagangai	0.0	0.0	15.1	79.7	1.1	20.3	0.0	0.0
27.	Tirunelveli	3.5	18.3	7.5	33.8	3.2	47.9	0.0	0.0
28.	Thoothukudi	0.8	10.2	4.0	41.1	1.4	48.7	0.0	0.0
29.	The Nilgiris	0.0	1.2	0.0	0.0	0.0	58.4	2.3	40.4
30.	Kanyakumari	3.1	52.7	2.8	40.8	0.1	5.8	1.5	0.8
	STATE	**100.0**	**20.9**	**100.0**	**17.9**	**100.0**	**60.5**	**100.0**	**0.7**

Figure - 4

GROSS AREA SOWN (Irrigated + unirrigated) IN TAMILNADU 03-04

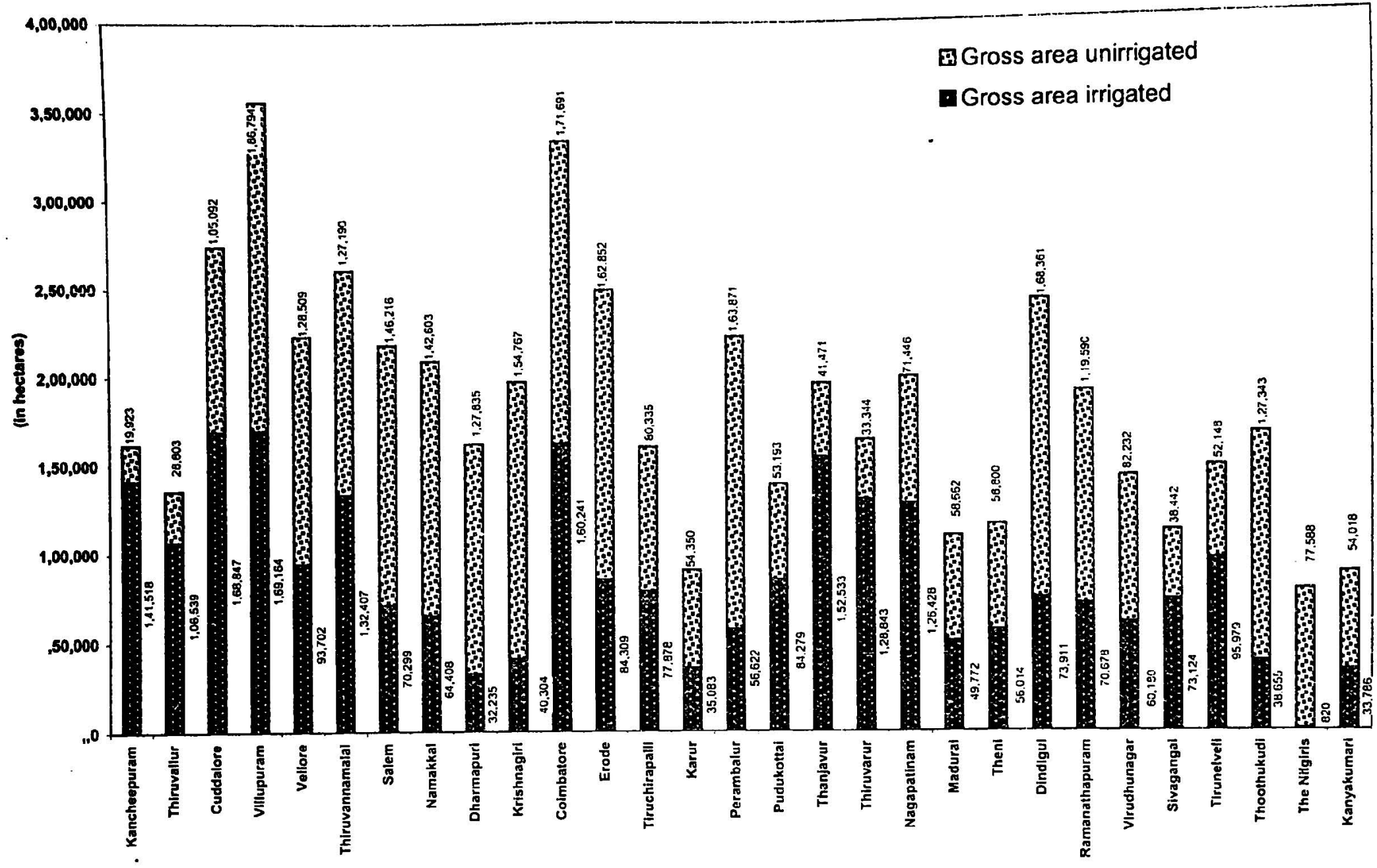

3.2.1 CANALS

Canals are the major source of irrigation. During 03-04, Canal irrigation contributed 20.9% of the net area irrigated by all sources in the state. The net area irrigated by canals during the year under review was 4,49,458 ha as against 6,14,143 ha recording a decrease of 1,64,685 ha i.e. 26.8% over previous year.. The net area irrigated by canals is the highest in Thiruvarur district with 1,18,275 ha(26.3%) followed by Nagapattinam district with 1,04,594 ha (23.3%) and Thanjavur district with 76,761 ha(7.1%) of the total net area irrigated by canals in the State.

3.2.2 TANKS

Tanks refer to the non-system tanks which are fed partly from their independent catchment areas and partly from the diversion of river water and jungle streams.Thus they fully depend on rain. The system tanks which get supply from a permanent storage like reservoirs, dams etc. are also classified under this category.The net area irrigated by tanks during the year 03-04 is 3,84,960 ha as against 4,22,313 ha in 02-03 registering a decrease of 37,353 ha or 8.8% over previous year. The extent of area irrigated by the tanks during the year is the highest in Kancheepuram district with 16.6% followed by Sivagangai district with 15.1%, Ramanathapuram district with 14.9% and Pudukottai district with 13.9%.

3.2.3 WELLS

During the year under review, wells including tube-wells continued to be the principal sources of irrigation. The net area irrigated by wells and tube-wells together accounted for 12,98,627 ha (about 60.5% of the total net area irrigated) in 03-04 as against 12,62,760 ha showing an increase of 35,867 ha i.e. 2.8% over the previous year. The net area irrigated by wells during the year 03-04 was the highest in Coimbatore district with 10.8% of the total net area irrigated by the wells in the state followed by 8.2% in Villupuram district, 7.2% in Cuddalore district and 6.3% in Thiruvannamalai district. Wells are the principal source of irrigation in these districts.

3.3 GROSS AREA IRRIGATED

Gross area irrigated includes the net area irrigated and the area irrigated more than once. Gross area irrigated by all sources during 03-04 is 24,78,558 ha as against 26,22,291 ha during 02-03 registering a decrease of 143733 ha or 5.5 % due to inadequate rain. The actual rainfall during the year 03-04 is 1034.6 m.m as against the normal rainfall of 961.8 m.m. The gross area irrigated by canals and tanks have decreased by 26.0% and 9.0% respectively whereas the area irrigated by wells has increased by 5.2% as compared to the previous year.

3.4 IRRIGATION INTENSITY

The irrigation intensity (The ratio of gross area irrigated to net area irrigated) is 1.15 for the state during 03-04. The ratio is significantly high in the districts of Thiruvannamalai (1.43), Villupuram (1.34), Kancheepuram (1.29), Kanyakumari (1.26), Thiruvallur (1.24), Namakkal (1.21),Nagapattinam (1.21) and Thanjavur (1.20).

4. AREA IRRIGATED UNDER DIFFERENT CROPS

During 03-04, the gross area irrigated under different crops was 24,78,558 ha which constituted 46.6% of the gross cropped area of the state (53,16,027 ha) The area had decreased by 5.5% compared to the previous year. Out of the total irrigated area 50.9% is under Paddy, 7.7% under Sugarcane and 6.9% under Groundnut.

CROPWISE GROSS AREA SOWN AND GROSS AREA IRRIGATED

(Area in ha)

	Crop	Gross Area sown	Gross Area Irrigated	% to gross irrigated area of the State.	% of gross area under the crops.
1	Paddy	13,96,651	12,62,113	50.9	90.4
2	Jowar (Cholam)	4,01,607	19,944	0.8	5.0
3	Bajra (Cumbu)	1,58,851	7,338	0.3	4.6
4	Ragi	1,18,439	20,700	0.8	17.5
5	Maize	160,159	48,292	1.9	30.2
6	Pulses	5,36,849	41,998	1.7	7.8
7	Other Foodgrain crops	64,690	63	0.0	0.1
	Total Food grains	28,37,246	14,00,448	56.5	49.4
8	Chillies	75,206	30,354	1.2	40.4
9	Sugarcane	1,92,069	1,92,069	7.7	100.0
10	Other Food Crops	6,13,412	2,64,563	10.7	43.1
	Total Food Crops (A)	**37,17,933**	**18,87,434**	**76.2**	**50.8**
11	Cotton	97,777	43,865	1.8	44.9
12	Groundnut	5,91,696	1,71,711	6.9	29.0
13	Gingelly	83,835	19,817	0.8	23.6
14	Other Non-food Crops	8,24,786	3,55,731	14.4	43.1
Total Non-Food Crops (B)		**15,98,094**	**5,91,124**	**23.8**	**37.0**
Total Food and Non-Food Crops (A+B)		**53,16,027**	**24,78,558**	**100.0**	**46.6**

5.CROPPING PATTERN

Cropping pattern means the proportionate area under different crops during a fasli year.

5.1 The gross cropped area under all crops has slightly increased to 53,16,027 ha in 03-04 from 51,91,108 ha in 02-03.While the area under Food crops accounted for 69.9% and that of non-food crops formed 30.1% only, of the gross cropped area during the year under report. The following table shows the cropping pattern in the state during 03-04 besides indicating relative importance of area under principal crops to total cropped area.

CROPPING PATTERN IN THE STATE

(Area in ha)

Crop	03-04		02-03		% variation over prev. year.
	Area	%	Area	%	
I. FOOD CROPS					
1. Paddy	13,96,651	26.3	15,16,537	29.2	-7.9
2. Jowar (Cholam)	4,01,607	7.6	3,19,607	6.2	25.7
3. Bajra (Cumbu)	1,58,851	3.0	1,02,020	2.0	55.7
4. Ragi	1,18,439	2.2	1,04,286	2.0	13.6
5. Other Millets	2,24,849	4.2	1,86,542	3.6	20.5
6. Pulses	5,36,849	10.1	5,62,983	10.8	-4.6
7. Sugarcane	1,92,069	3.6	2,61,416	5.0	-26.5
8. Other Food crops	6,88,618	13.0	6,46,368	12.5	6.5
Total food crops	**37,17,933**	**69.9**	**36,99,759**	**71.3**	**0.5**
II. NON-FOOD CROPS					
9. Cotton	97,777	1.8	75,572	1.5	29.4
10. Groundnut	5,91,696	11.1	5,02,090	9.7	17.8
11. Gingelly	83,835	1.6	64,481	1.2	30.0
12. Coconut	3,52,710	6.6	3,45,886	6.7	2.0
13. Other Oil seeds	25,108	0.5	30,243	0.6	-17.0
14. Tobacco	6,323	0.1	8,213	0.2	-23.0
15. Fodder crops	2,24,095	4.2	2,45,955	4.7	-8.9
16. Coffee	32,191	0.6	33,127	0.6	-2.8
17. Other Non-food crops	1,84,359	3.5	1,85,782	3.6	-0.8
Total non-food crops	**15,98,094**	**30.1**	**14,91,349**	**28.7**	**7.2**
TOTAL FOOD & NON-FOOD CROPS	**53,16,027**	**100.0**	**51,91,108**	**100.0**	**2.4**

5.2 Paddy, Cholam (Jowar), Cumbu (Bajra), Ragi, Maize, Small millets, Pulses, Sugarcane, Spices and Condiments, Fruits and Vegetables constitute the Food crops. The area under food crops has increased by 18,174 ha i.e. 0.5% in 03-04 over the previous year.

5.3. Fibres, Oilseeds, Drugs and Narcotics, Dyes, Fodder crops, Green-manure crops, Flowers and other miscellaneous tree crops and groves constitute Non-food crops. The area under non-food crops has also increased by 1,06,745 ha or 7.2% in 03-04 over that of 02-03.

5.4. The Paddy crop in the state has a unique three-season format namely Kar / Kuruvai / Sornavari (April to July), Samba / Thaladi / Pishanam (August to November) and Navarai/ Kodai (December to March).

6. AREA, PRODUCTION AND PRODUCTIVITY

Area and production of any crop largely depend on various factors such as fertility of land, rainfall, irrigation, application of fertilizers, weather conditions, prices etc. In order to study the trend of increase or decrease with the previous year, crop-wise analysis has been made in the ensuing paragraphs.

The production of food-grains during the year under report is 43,12,023 tonnes as against 44,60,357 tonnes in 02-03 recording a decrease of 1,48,334 tonnes or 3.3% .The production of rice is dominant constituent, sharing 74.7% of the total food-grains production in the state.

Crop-wise production of food-grains is given in the following table.

CROPWISE PRODUCTION OF FOODGRAINS

	Crop	03-04		02-03	
		Production (in Tonnes)	%	Production (in Tonnes)	%
	A CEREALS				
1.	Rice	32,22,776	74.74	35,77,108	80.20
2.	Jowar (Cholam)	2,45,933	5.70	2,10,793	4.73
3.	Bajra (Cumbu)	172,341	4.00	88,682	1.99
4.	Ragi	1,76,381	4.09	1,40,169	3.14
5.	Maize	2,50,992	5.82	1,91,646	4.30
6.	Korra	1,091	0.03	519	0.01
7.	Varagu	9,876	0.23	15,789	0.35
8.	Samai	27,808	0.64	31,032	0.70
9.	Other cereals	3,769	0.09	4,140	0.09
	Sub Total (A)	**41,10,967**	**95.34**	**42,59,878**	**95.51**
	B . PULSES				
10.	Bengalgram	4,349	0.10	4,172	0.09
11.	Redgram	27,475	0.64	24,067	0.54
12.	Greengram	53,315	1.24	48,053	1.08
13.	Blackgram	75,920	1.76	78,555	1.76
14.	Horsegram	18,240	0.42	20,782	0.47
15.	Other pulses	21,757	0.50	24,850	0.56
	Sub total (B)	**2,01,056**	**4.66**	**2,00,479**	**4.49**
	TOTAL FOODGRAINS (A+B)	**43,12,023**	**100.00**	**44,60,357**	**100.00**

The production of Cereals recorded a decrease of 3.5% whereas the production of Pulses recorded an increase of 0.3% compared to the previous year.

Figure - 5

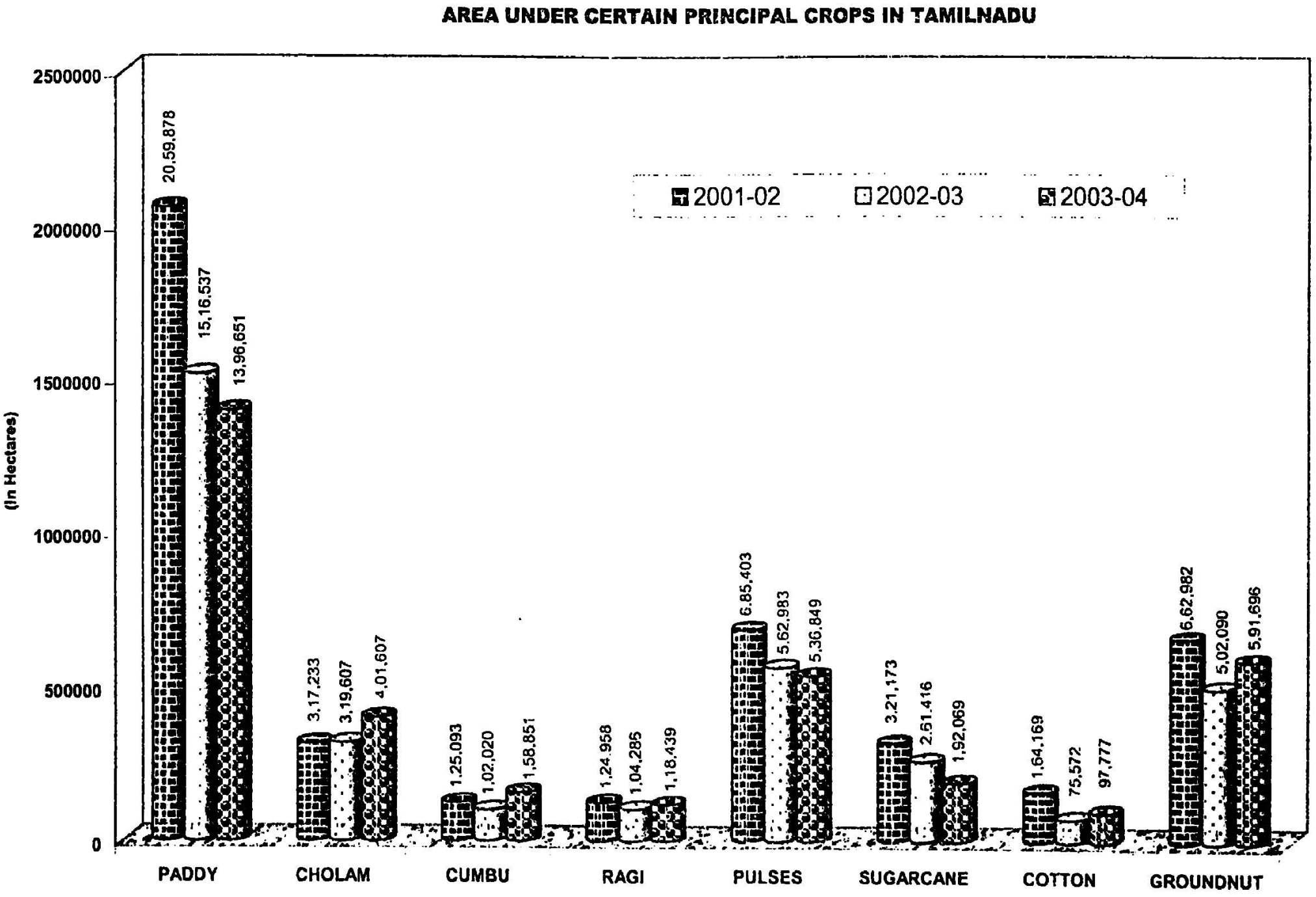
AREA UNDER CERTAIN PRINCIPAL CROPS IN TAMILNADU
2001-02
2002-03
2003-04
(In Hectares)
2500000
2000000
1500000
1000000
500000
0
20,59,878
15,16,537
13,96,651
3,17,233
3,19,607
4,01,607
1,25,093
1,02,020
1,58,851
1,24,958
1,04,285
1,18,439
6,85,403
5,62,983
5,36,849
3,21,173
2,51,416
1,92,069
1,64,169
75,572
97,777
6,62,982
5,02,090
5,91,696
PADDY
CHOLAM
CUMBU
RAGI
PULSES
SUGARCANE
COTTON
GROUNDNUT

6.1 PADDY

6.1.1 Paddy is the principal crop extensively cultivated in all the districts of the state. It accounted for 26.3% of the total cropped area in the state during 03-04. Nagapattinam district is at the top with an area of 1,36,039 ha followed by Thanjavur district with 1,23,293 ha and Thiruvarur district with 1,21,437 ha. The Districtwise area under paddy and its percentage to total cropped area in the state together with the percentage distribution of paddy area of the state among the districts are given in the table below.

DISTRICTWISE AREA UNDER PADDY

(Area in ha)

	DISTRICT	Paddy Area	% to State total	Gross Cropped area	% to Gross Cropped area
1.	Chennai	0	0.0	0	0.0
2.	Kancheepuram	97,117	7.0	1,61,441	60.2
3.	Thiruvallur	74,942	5.4	1,35,342	55.4
4.	Cuddalore	1,04,162	7.5	2,73,939	38.0
5.	Villupuram	75,279	5.4	3,55,958	21.1
6.	Vellore	30,909	2.2	2,22,211	13.9
7.	Thiruvannamalai	70,722	5.1	2,59,597	27.2
8.	Salem	13,585	1.0	2,16,515	6.3
9.	Namakkal	7,479	0.5	2,07,011	3.6
10.	Dharmapuri	4,485	0.3	1,60,070	2.8
11.	Krishnagiri	11,512	0.8	1,95,071	5.9
12.	Coimbatore	3,654	0.3	3,31,932	1.1
13.	Erode	1,944	0.1	2,47,161	0.8
14.	Tiruchirapalli	42,928	3.1	1,58,213	27.1
15.	Karur	9,321	0.7	89,433	10.4
16.	Perambalur	36,382	2.6	2,20,493	16.5
17.	Pudukottai	79,768	5.7	1,37,472	58.0
18.	Thanjavur	1,23,293	8.8	1,94,004	63.6
19.	Thiruvarur	1,21,437	8.7	1,62,187	74.9
20.	Nagapattinam	1,36,039	9.7	1,97,874	68.8
21.	Madurai	23,934	1.7	1,08,434	22.1
22.	Theni	14,228	1.0	1,14,814	12.4
23.	Dindigul	11,437	0.8	2,42,272	4.7
24.	Ramanathapuram	1,21,031	8.7	1,90,268	63.6
25.	Virudhunagar	24,139	1.7	1,42,412	17.0
26.	Sivagangai	71,955	5.2	1,11,566	64.5
27.	Tirunelveli	52,474	3.8	1,48,127	35.4
28.	Thoothukudi	13,540	1.0	1,65,998	8.2
29.	The Nilgiris	1,635	0.1	78,408	2.1
30.	Kanyakumari	17,320	1.2	87,804	19.7
	STATE	**13,96,651**	**100.0**	**53,16,027**	**26.3**

6.1.2- During the year 03-04, the area under paddy was significantly lower at 13,96,651 ha from 15,16,537 ha in 02-03 registering a decrease of 8.0% and correspondingly the production of rice has also decreased to 32,22,776 tonnes from 35,77,108 tonnes in 02-03 showing a reduction of 9.9%. The yield rate of Rice has also gone down to 2308 kg/ha in 03-04 from 2359 kg/ha in 02-03.

6.1.3. The seasonwise area, production and yield rate of paddy (the latter two in terms of rice) are furnished below:

SEASONWISE AREA PRODUCTION AND YIELD RATE OF PADDY

SEASON	03-04			02-03		
		In terms of Rice			In terms of Rice	
	Area (in ha)	Prod'n (tonnes)	Yield rate (kg/ ha)	Area (in ha)	Prod'n (tonnes)	Yield rate (kg/ ha)
1. Kar / Kuruvai / Sornavari	1,40,628	4,65,685	3,311	1,84,930	6,23,311	3,371
2. Samba / Thaladi / Pishanam	11,36,900	24,09,562	2,119	12,04,536	25,82,033	2,144
3. Navarai/Kodai	1,19,123	3,47,529	2,917	1,27,071	3,71,764	2,926
TOTAL	**13,96,651**	**32,22,776**	**2,308**	**15,16,537**	**35,77,108**	**2,359**

6.1.4 The area under paddy in Kar / Kuruvai / Sornavari season during the year 03-04 has decreased to a greater extent by 24.0% over the previous year. The production of rice during the same season has also decreased by 25.3%.This is due to decrease in the area.

6.1.5 The area under paddy in Samba / Thaladi / Pishanam season has also decreased to 11,36,900 ha in 03-04 from 12,04,536 ha in 02-03 i.e by 5.6%.The Production of rice has also decreased to 24,09,562 tonnes from 25,82,033 tonnes i.e by 6.7%. The yield rate has also slightly decreased to 2119 Kg/ha from 2144 Kg/ha in the previous year.

6.1.6 The area, Production and Yield rate of paddy in Navarai / Kodai season have also shown a decreasing trend in 03-04 i.e by 6.3%, 6.5% and 0.3% respectively.

6.1.7 The overall decrease in area, production and yield rate over the previous year is attributed to monsoon failure and inadequate water supply from the Mettur dam.

6.2. JOWAR (CHOLAM)

6.2.1 Jowar known as Cholam in Tamilnadu has been grown in about 4,01,607 ha costituting 7.6%of the total cropped area of the state. Jowar is sown in both under rain-fed as well as irrigated conditions. Coimbatore, Dindigul, Thiruchirapalli, Karur, Perambalur, Namakkal, Salem, Dharmapuri, Krishnagiri, Vellore, Theni and Madurai districts have contributed more for this crop accounting for 91.5% of the total area under this crop in the state during 03-04.

AREA, PRODUCTION AND YIELD RATE OF JOWAR

Year	Area (in ha)	Production (in Tonnes)	Yield rate (in Kg/ha)
03-04	4,01,607	2,45,933	612
02-03	3,19,607	2,10,793	660

6.2.2.The Area and production under Jowar have recorded an increase of 25.7% and 16.7% respectively, whereas the yield rate of Jowar crop shows a decrease of 7.3% when compared to the previous year.

6.3 BAJRA (CUMBU)

6.3.1 Bajra known as Cumbu is generally sown under rain-fed conditions in the state. The area under the crop during 03-04 constituted 3.0% of the total cropped area in the State. Bajra is generally grown in Villupuram, Thoothukudi, Thiruvannamalai, Theni, Karur, Cuddalore, Dindigul, Salem and Tiruchirapalli districts which accounted for 89.3% of the total area under this crop during 03-04.

AREA, PRODUCTION AND YIELD RATE OF BAJRA

Year	Area (in ha)	Production (in Tonnes)	Yield rate (in Kg/ha)
03-04	1,58,851	1,72,341	1,085
02-03	1,02,020	88,682	869

6.3.2. There is a Substantial increase of 55.7% in the area under Bajra during 03-04 so also, the production and yield rate have also increased by 94.3% and 24.9% respectively when compared to the previous year.

6.4 RAGI

6.4.1 The area under Ragi constitutes about 2.2% of the total cropped area in the state in 03-04. Krishnagiri, Dharmapuri, Salem, Vellore, Erode and Thiruvannamalai districts together accounted for 92.0% of the total area under this crop in the state during 03-04.The composite Dharmapuri district alone shares 64.4%.

AREA, PRODUCTION AND YIELD RATE OF RAGI

Year	Area (in ha)	Production (in Tonnes)	Yield rate (in Kg/ha)
03-04	1,18,439	1,76,381	1,489
02-03	1,04,286	1,40,169	1,344

6.4.2 The area under Ragi during 03-04 has increased by 13.6% compared to the previous year. The production and yield rate of Ragi crop have also comparitively increased by 25.8% and 10.8% respectively over the previous year.

6.5 OTHER MILLETS

6.5.1 Maize, Korra, Varagu, Samai, Kudhiraivali and Panivaragu come under "other millets" which are sparsely grown in the state. These crops are mainly cultivated in rain-fed conditions and the area under these millets accounted for 2,24,836 ha or 9.8 % of the total area under cereals during 03-04.

6.5.2 **Maize** is an important millet under other millets generally sown under rain-fed condition. Maize is the major contributor accounting for 71.2% (1,60,159 ha) of the total area under other millets. It is mainly grown in Perambalur, Dindigul, Coimbatore, Salem, Erode, Virudhunagar, Villupuram, Theni, Tiruchirapalli and Thirunelveli districts together share 93.7 % of the total area under this crop in the state.

6.5.3 **Korra** crop accounted for 1.0 % (2,210 ha) of the total area under other millets. Major part of Korra is grown in the districts of Villupuram, Salem , Vellore and Namakkal.

6.5.4 **Varagu** crop is mainly sown under rain-fed conditions in the districts of Perambalur, Cuddalore, Villupuram and Salem. The area under Varagu contributed 3.4% (7,748 ha) of the total area under other millets.

6.5.5 **Samai** crop covers 21.4% (48,126 ha) of the total area under other millets. Samai crop is generally sown throughout the year regardless of the seasons in less fertile soil and is mainly sown mixed with pulses. It is mainly a kharif crop and mostly grown in Dharmapuri, Krishnagiri,Thiruvannamalai, Vellore and Salem districts. Dharmapuri district alone shares 52% of the Samai area in the state.

6.5.6. Apart from this, other millets such as Kudiraivali and Panivaragu are also grown in Tamil Nadu, mostly in Madurai, Virudhunagar, Ramanathapuram, Thoothukudi and Tirunelveli districts. The Area and production of small millets are shown in the following table.

AREA AND PRODUCTION OF OTHER MILLETS

Year	Area (in ha)	Production (in Tonnes)
03-04	2,24,836	2,93,535
02-03	1,86,542	2,43,126

6.5.4. During the year 03-04, the area and production under other millets have increased by 20.5% and 20.7% respectively over that of previous year.

6.6 PULSES

Of the 28,37,246 ha under Food grains, the area under Pulses was 5,36,849 ha Pulses occupy 18.9% of the area under food grains. Pulses are grown both in rainfed and irrigated conditions. They comprise of Redgram, Greengram, Blackgram, Horsegram, Bengal gram, Cowpea etc.

Area and production of Pulses are shown in the following table

AREA AND PRODUCTION OF PULSES

Year	Area (in Ha)	Production (in Tonnes)
03-04	5,36,849	2,01,056
02-03	5,62,983	2,00,479

Though the area under pulses has decreased by 4.6% the production has increased slightly by 0.3% due to the increase in the yield rate when compared to the previous year.

6.7 BLACKGRAM

Blackgram is one of the important pulses grown in Tamil Nadu and is grown during both Kharif and Rabi seasons. It occupies 34.6% of the total area under pulses during the year under report. The crop is extensively grown in Cuddalore, Nagapattinam, Villupuram, Thiruvarur, Thirunelveli, Thiruvannamalai and Thoothukudi districts and these districts together accounted for 71.3% of the total area under the crop during 03-04.The Area, production and yield rate of Blackgram is shown in the following table.

AREA, PRODUCTION AND YIELD RATE OF BLACKGRAM

Year	Area (in ha)	Production (in Tonnes)	Yield rate (in Kg/ha)
03-04	1,85,736	75,920	409
02-03	1,96,888	78,555	399

The area and Production of Black gram have decreased by 5.7% and 3.4% respectively compared to the previous year whereas the yield rate has slightly increased by 2.5%.

6.8 GREENGRAM

Greengram crop is one of the major crops among pulses widely consumed next to Blackgram. It is grown in both Kharif and Rabi seasons. The crop is largely cultivated in Thoothukudi, Nagapattinam, Thiruvallur, Virudhunagar, Thiruvarur, Tirunelveli, Namakkal, Coimbatore and Erode districts which together accounted for 75.2 % of the total area under this crop in the state during 03-04.The following table shows the area, production and yield rate of Greengram during 03-04 compared to 02-03.

AREA PRODUCTION AND OF YIELD RATE OF GREENGRAM

Year	Area (in ha)	Production (in Tonnes)	Yield rate (in Kg/ha)
03-04	1,25,690	53,315	424
02-03	1,12,812	48,053	426

The area and Production of Green gram have increasedd by 11.4% and 11.0% respectively compared to the previous year while the yield rate has decreased by 0.5%.

6.9 REDGRAM

Redgram is sown mainly under rain-fed conditions. Vellore district stands first in the cultivation of Redgram with 34% of the total area under this crop in the state during 03-04. The following table shows the area, production and yield rate of Redgram during 03-04 compared to 02-03.

AREA, PRODUCTION AND YIELD RATE OF RED GRAM

Year	Area (in ha)	Production (in Tonnes)	Yield rate (in Kg/ha)
03-04	44,914	27,475	612
02-03	44,127	24,067	545

There is an over all increase in the Area, Production and Yield rate of Redgram by 1.8%, 14.2% and 12.3% respectively as compared to the previous year.

6.10 HORSEGRAM

Horsegram Crop is grown both in Kharif and Rabi Seasons. Dharmapuri and Krishnagiri districts are at the top in the cultivation of horsegram with 44.5% of the total area under this crop in the State during 03-04. The following table shows the area, production and yield rate of Horsegram during 03-04 compared to 02-03.

AREA, PRODUCTION AND YIELD RATE OF HORSEGRAM

Year	Area (in ha)	Production (in Tonnes)	Yield rate (in Kg/ha)
03-04	68,092	18,240	268
02-03	81,711	20,782	254

There is decrease in the area and Production of Horsegram by 16.7% and 12.2% respectively whereas the yield rate has slightly increased by 5.5% compared to the previous year.

6.11 BENGALGRAM

Bengalgram is mainly sown in Rabi season. Coimbatore district stands first in the cultivation of bengalgram with 69.8% of the area under the crop in the state during 03-04. The following table shows the area, production and yield rate of Bengalgram during 03-04 compared to 02-03.

AREA, PRODUCTION AND YIELD RATE OF BENGALGRAM

Year	Area (in ha)	Production (in Tonnes)	Yield rate (in Kg/ha)
03-04	6,625	4,349	656
02-03	6,200	4,172	673

Compared to 02-03, the area and production of Bengalgram have increased by 6.9% and 4.2% respectively while the yield rate has decreased by 2.5%.

6.12 SUGARCANE

Sugarcane is an important commercial crop in the State. Out of 1,92,069 ha of area under Sugarcane, 52.7% is planted and 47.3% is under Ratoon.

Cuddallore, Villupuram, Erode, Vellore and Namakkal districts put together accounted for 52.6% of the total Sugarcane area of the state during 03-04. The area, production and yield rate of Sugarcane for the year 03-04 compared to 02-03 are shown in the table below:

AREA, PRODUCTION AND YIELD RATE OF SUGARCANE

Year	Area (in ha)	In terms of Gur	
		Production (in Tonnes)	Yield rate (in Kg/ha)
03-04	1,92,069	17,65,580	9,192
02-03	2,61,416	24,16,539	9,244

There is an overall decrease in the area, production and yield rate of Sugarcane by 26.5%, 26.9% and 0.6% respectively as compared to the previous year.

6.13 CHILLIES

Chillies is another important commercial crop grown in the State. This is extensively grown in Thoothukudi and Ramanathapuram districts and sparsely grown in almost all the districts. These districts together share 61.4% of the total area under this crop during 03-04. The following table shows the area, production and yield rate of chillies during 03-04 compared to 02-03.

AREA, PRODUCTION AND YIELD RATE OF CHILLIES

Year	Area (in ha)	Production (in Tonnes)	Yield rate (in Kg/ha)
03-04	75,206	40,067	533
02-03	68,566	40,646	593

The area under chillies during 03-04 compared to 02-03, has increased by 9.7% whereas there is decrease in the production and yield rate by 1.4% and 10.1% respectively.

6.14 GROUNDNUT

Groundnut is the major crop under oilseeds accounting for 11.1% of the total cropped area in the state during 03-04. It can be raised as a rain-fed crop as well as irrigated crop. The area in the districts of Thiruvannamalai, Villupuram, Vellore, Namakkal, Perambalur, Kancheepuram, Erode, Cuddalore, Salem and Pudhukottai districts constitute 77.6% of the area under groundnut in the state during 03-04.

The area, production and yield rate of Groundnut during 03-04 compared to 02-03 are furnished in the table below:

AREA, PRODUCTION AND YIELD RATE OF GROUNDNUT

Year	Area (in ha)	Production (in Tonnes)	Yield rate (in Kg/ha)
03-04	5,91,696	9,18,241	1,552
02-03	5,02,090	7,17,403	1,429

An over all increase has been registered in the area, production and yield rate by 17.8%, 28.0% and 8.6% respectively as compared to the previous year.

6.15 COCONUT

Coconut is a perennial crop raised extensively in Coimbatore, Thanjavur, Dindigul, , Kanniyakumari, Vellore, Erode, Tirunelveli, Theni, Krishnagiri, Salem and Madurai districts. The area under coconut in these districts accounted for 78.3% of the total area under this crop in the State during 03-04. The production of Coconut is calculated on the basis of the results obtained through coconut survey.

AREA, PRODUCTION AND YIELD RATE OF COCONUT

Year	Area (in ha)	Production (in lakh nuts)	Yield rate (in Nuts/ ha)
03-04	3,52,710	25,605	7,261
02-03	3,45,886	28,607	8,272

Eventhough the area under Coconut has increased by 2.0%, the production and the yield rate have come down by 10.5% and 12.2% respectively when compared to the previous year.

6.16 GINGELLY

Next to Groundnut and Coconut, Gingelly is the major oilseed crop in Tamilnadu. Villupuram, Karur, Cuddalore, Erode, Perambalur, Ramnad, Thoothukudi, Kancheepuram and Thanjavur districts accounted for 73.1% of the total area under this crop in the state during 03-04.

AREA, PRODUCTION AND YIELD RATE OF GINGELLY

Year	Area (in ha)	Production (in Tonnes)	Yield rate (in Kg/ha)
03-04	83,835	29,004	346
02-03	64,481	28,047	435

When compared to the previous year, the area and production of gingelly crop have increased by 30.0% and 3.4% where as the yield rate has decreased by 20.5%.

6.17 COTTON

As a commercial crop different varieties of cotton are grown in an extent of 97,777 ha in the state during the year under report. The major cotton growing districts are Virudhunagar, Madurai, Salem, Thoothukudi, Coimbatore, Villupuram and Thirunelveli districts together accounted for 60.6% of the total area under cotton during 03-04.

The Area, Production and yield rate of cotton are furnished in the table below:

AREA, PRODUCTION AND YIELD RATE OF COTTON

Year	Area (in ha)	In terms of Lint	
		Production (in bales of 170 kg Lint each)	Yield rate (in Kg/ha)
03-04	97,777	1,22,687	213
02-03	75,572	83,542	188

There is an overall increase in the area, production and yield rate of Cotton by 29.4%, 46.9% and 13.3% respectively compared to the previous year.

6.18 POTATO

Potato is a major vegetable widely consumed throughout Tamilnadu whereas it is grown only in the hilly regions of Dindigul, The Nilgiris, Erode and Krishnagiri districts. The Dindigul and Nilgiris districts together constitute about 94.4% of potato area in the state during the year under report.

AREA, PRODUCTION AND YIELD RATE OF POTATO

Year	Area (in ha)	Production (in Tonnes)	Yield rate (in Kg/ha)
03-04	4,341	70,103	16,149
02-03	4,537	73,362	16,170

An overall decrease has been registered in the area, production and yield rate of Potato by 4.3%, 4.4% and 0.1% respectively compared to the previous year.

6.19 The Production and Productivity of certain important crops for 03-04 compared with 02-03 are furnished in the following table.

PRODUCTION AND YIELD RATE OF CERTAIN IMPORTANT CROPS

	Crop	Production (in Tonnes)		% Change	Yield rate (in kg/ha)		% Change
		03-04	02-03		03-04	02-03	
1.	Rice	32.22.776	35.77.108	-9.9	2,308	2,359	-2.2
2.	Jowar	2,45,933	2,10.793	16.7	612	660	-7.3
3.	Bajra	1,72,341	88,682	94.3	1,085	869	24.9
4.	Ragi	1,76,381	1,40,169	25.8	1,489	1,344	10.8
5.	Maize	2,50,992	1,91,646	31.0	1,567	1,583	-1.0
6.	Bengalgram	4,349	4,172	4.2	656	673	-2.5
7.	Redgram	27,475	24,067	14.2	612	545	12.3
8.	Greengram	53,315	48,053	11.0	424	426	-0.5
9.	Blackgram	75,920	78,555	-3.4	409	399	2.5
10.	Horsegram	18,240	20,782	-12.2	268	254	5.5
11.	Sugarcane (Gur)	17,65,580	24,16,539	-26.9	9,192	9,244	-0.6
12.	Chillies	40,067	40,646	-1.4	533	593	-10.1
13.	Turmeric	67,250	64,536	4.5	4,156	3,731	11.4
14.	Coriander	8,052	4,707	71.1	290	186	55.9
15.	Tamarind	65,876	68,801	-4.3	3,135	3,161	-0.8
16.	Onion	2,11,173	1,98,715	6.3	9,004	8,459	6.4
17.	Tapioca	32,01,414	21,46,534	49.1	33,691	31,589	6.7
18.	Sweet Potato	15,049	11,121	35.3	14,484	13,662	6.0
19.	Potato	70,103	73,362	-4.4	16,149	16,170	-0.1
20.	Banana	25,14,729	28,36,916	-11.4	35,375	36,953	-4.3
21.	Cotton (lint)	* 1,22,687	* 83,542	46.9	213	188	13.3
22.	Castor	2,972	5,600	-46.9	341	316	7.9
23.	Groundnut	9,18,241	7,17,403	28.0	1,552	1,429	8.6
24.	Gingelly	29,004	28,047	3.4	346	435	-20.5
25.	Sunflower	13,408	8,908	50.5	1,293	1,156	11.9
26.	Tobacco	9,726	12,630	-23.0	1,538	1,538	0.0

* - in bales of 170 kg lint each

7. AGRICULTURAL WAGES

Statistics regarding daily wages paid to agricultural Labourers are collected every month from 385 villages at the rate of one village per block. The Agricultural Labourers are classified into three groups viz.,

1. Field Labourers
2. Herdsmen
3. Other Agricultural Labourers.

Field Labourers Comprise of Ploughmen, Sowers, Pluckers, Transplanters, Weeders, Reapers and Harvesters. Herdsmen collect the Livestock from different houses for grazing and bring them back. Other Agricultural Labourers denotes Labourers engaged for watering fields, carrying Loads, digging wells and other Agriculture related works.

INDEX NUMBER OF AGRICULTURAL WAGES

The Index Number for the wages of different categories of Labour is being worked out on the basis of the wages prevailing at the selected centers of the state with the base year 1993-94. District wise details of average rates of wages are given in Table-VI-A, Index number of wages paid to certain categories of Agricultural Labourers in Tamil Nadu for 03-04 are furnished in Table VI-B. Index numbers of Agricultural wages are very essential for assessing the trend in cost of cultivation.

The indices of wages paid to the categories viz ploughmen, women category of sowers & pluckars, men & women categories of Transplanters & Weeders, women category of Reapers & Harvesters and men category of other Agricultural operations during 03-04 have decreased while for other categories like male Labourers of sowers & pluckers of seedlings, men & women Labourers of Reaping & Harvesting, women Labourers of other Agricultural operations the indices have increased when compared to the previous year.

The Index of wages paid to plough men which was 277 points in July '03 (with base year 1993-94) increased to 293 points in June '04.

The indices of wages for both men and women category Labourers engaged in Transplanting and weeding which were 260 points and 226 points respectively, during the beginning of the year have decreased to 258 points at the end of the year for men transplanters & weeders.

The Index of wages for both men and women working as Reapers and Harvesters was the highest in February 2004 as it was the peak harvesting season.

8 . WHOLESALE PRICE TREND

RICE COMMON

The Monthly Average wholesale price of rice-common showed a mixed trend in the first half year. In the next half year, it started to decrease and stood at Rs.1026.71 in Mar'04 and in the last quarter it increased to Rs.1066.87 in June'04. Its annual average recorded a slight increase of 5.9% in the current year when compared to the previous year.

CHOLAM

The monthly average whole sale price of cholam showed a mixed trend during the fasli year. In the begining of the fasli year the price was Rs.751.75 in July'03 and fluctuated in the remaining months and finally stood at Rs.752.83 in June'04. Its annual average registered an increase of 0.1% in the current year when compared to the previous year.

CUMBU

The monthly average wholesale price of cumbu showed a declining trend in the first five months and thereafter it fluctuated between Rs.636.35 and Rs.663.63 in Dec'03 and June '04 respectively. Its annual average registered a decrease of 1.9% in the current year over previous year.

RAGI

The monthly average wholesale price of ragi showed a mixed trend during the fasli year. Its annual average showed an increase of 10.07% in the current year when compared to the previous year.

BENGAL GRAM

The monthly average wholesale price of Bengal gram decreased from Rs.2098.25 in July'03 to Rs.2090.51 in Aug'03 and thereafter it started to increase and stood at Rs.2134.23 in Dec'03. In the next half year the price fluctuated between Rs.2121.71 and Rs.2071.99 in Jan 04 and June'04 respectively. Its annual average registered a slight decrease of 2.34% in the current year when compared to the previous year.

REDGRAM

The monthly average wholesale price of Redgram showed a mixed trend during the fasli Year. The whole Sale price fluctuated between Rs.1750.33 in July'03 and Rs.1983.33 in June'04. Its annual average showed an increase of 11.35% in the current year over previous year.

BLACKGRAM

The monthly average wholesale price of Blackgram recorded a mixed trend in the first four months and thereafter it started to increase and stood at Rs.1774.82 in January'04. In the next two months it showed a slight decrease and in the last quarter of the fasli year the price increased and stood at Rs.1825.24 in June'04. Its annual average showed a decrease of 7.77% in the current year over previous year.

GREENGRAM

The monthly average wholesale price of Greengram decreased from Rs.2146.31 in July'03 to Rs.1931.01 in Nov'03 and thereafter it fluctuated between Rs.1975.46 in Dec'03 and Rs.1847.52 in June'04. Its annual average showed a decrease of 14.03% in the current year when compared to the previous year.

GROUNDNUT PODS

The monthly average wholesale price of Groundnut pods recorded a decreasing trend in the first quarter and showed a fluctuating trend in the second quarter. In the next half year, the price stood steady for two months and thereafter showed a mixed trend. Its annual average showed an increase of 2.94% in the current year when compared to the previous year.

GINGELLY SEED

The monthly average wholesale price of Gingelly Seed decreased from Rs 2498.09 in July'03 to Rs 2232.73 in Sep'03. Then it started to increase from Rs 2340.66 in Oct'03 to Rs 3015.86 in March'04. In the last quarter it decreased and finally stood at Rs 2474.58 in June'04. Its annual average showed a slight decrease of 0.69% in the current year over previous year.

TAMARIND

The monthly average wholesale price of Tamarind showed a decreasing trend in the first quarter of the fasli year and thereafter it showed a mixed trend in the second half year. In the last quarter, it increased and stood at Rs 3300.00 in June'04. Its annual average recorded an increase of 20.58% in the current year over previous year.

CHILLIES

The monthly average wholesale price of chillies registered a mixed trend in the first half year of the fasli year. It fluctuated between Rs 4061.36 in July'03 and Rs 4184.09 in Dec'03. In the next half Year it started to decrease from Rs 4343.18 in Jan'04 and stood at Rs.2738.00 in April'04. In the last two months it moved upto Rs 2802.00 in May'04 and finally settled at Rs 2696.00 in June'04. Its annual average showed a decrease of 3.44% in the current year when compared to the previous year.

CORIANDER

The monthly average wholesale price of coriander registered a decreasing trend during the fasli year. The price fluctuated between Rs 3634.00 in July'03 and Rs 2568.51 in June'04. Its annual average showed a slight decrease of 4.40% in the current year over previous year.

TURMERIC

The monthly average wholesale price of Turmeric recorded a mixed trend in the first half year of the fasli year. In the second half year it started to decline and finally stood at Rs 3712.60 in June'04. Its Annual average showed an increase of 10.84% in the current year over previous year.

CANEGUR

The monthly average wholesale price of Canegur fluctuated between Rs 1180.54 in July'03 and Rs 1201.79 in Sep'03 and thereafter it increased and settled at Rs 1903.70 in June'04. Its annual Average showed an increase of 20.74% in the current year when compared to the previous year.

9. PAST TREND

The trend that prevailed in Tamilnadu during the past 10 years upto 2003-04 in the following heads are presented in the form of Graphical representation in the pages coming up.

1. GROSS AREA SOWN (IRRIGATED AND UNIRRIGATED CATEGORYWISE) – Fig .6

The Gross area irrigated registered a fluctuating trend over the last 10 years. It shows that the maximum area of 3635 thousands ha. received irrigation during 1998-99 and the lowest of 2479 thousand ha. during 2003-04. This is because of the drought conditions that prevailed in Tamil Nadu during the last 3 years.

Similarly there was decreasing trend in Gross area un-irrigated. It gradually decreased from 3438 thousand ha in 1994-95 to 2837 thousand ha. in 2003-04 except in 1996-97. It reached its lowest level (2569 thousand ha.) during 2002-03.

2. GROSS AREA SOWN (NET AREA SOWN AND AREA SOWN MORE THAN ONCE) – Fig.7

During the past 10 years, the net area sown reached its highest level (5790 thousand ha.) in 1994-95 and lowest (4590 thousand ha.) in 2002-03. In between the years it showed a mixed trend.

In the case of area sown more than once, the highest point (1236 thousand ha.) was recorded during 1994-95 and the lowest (601 thousand ha.) during 2002-03. Initially it decreased from 1236 thousand ha. in 1994-95 to 925 thousand ha. in 1995-96 and started to increase from 1999-00 to 2001-02.

During the past two years, a sharp decrease (about 50%) was recorded in the area sown more than once. This showed an unfavourable monsoon condition for agricultural activities.

3. AREA AND PRODUCTION OF FOODGRAINS IN TAMILNADU – Fig.8

Foodgrains, which include Cereals and Pulses are the major constituent of total cropped area. During the past 10 years a uniform mixed trend was noticed both in the area and production of foodgrains. Whenever the area increased the production also gets increase and vice versa. But during the year 2003-04, the production decreased inspite of increase in the area. This is due to decline in the yield rate.

During the past 10 years, the area and production of foodgrains reached its maximum during 1994-95 and the lowest point in the area was recorded in 2002-03 and production during 2003-04.

10. COMPARISON WITH OTHER STATES

The area and production of Foodgrains of Tamilnadu are Compared with that of other states and the position of Tamilnadu in foodgrains production is presented in Fig.9

As Rice (apart from Wheat) is the major constituent of foodgrains, rice producing States are the major foodgrains producing States in India.

As per the final estimates for the year 2002-03 (latest available statewise figures) Tamil Nadu occupies 13th position (excluding Other States) in the foodgrains cultivation and 9th place in foodgrains production.

Figure - 6

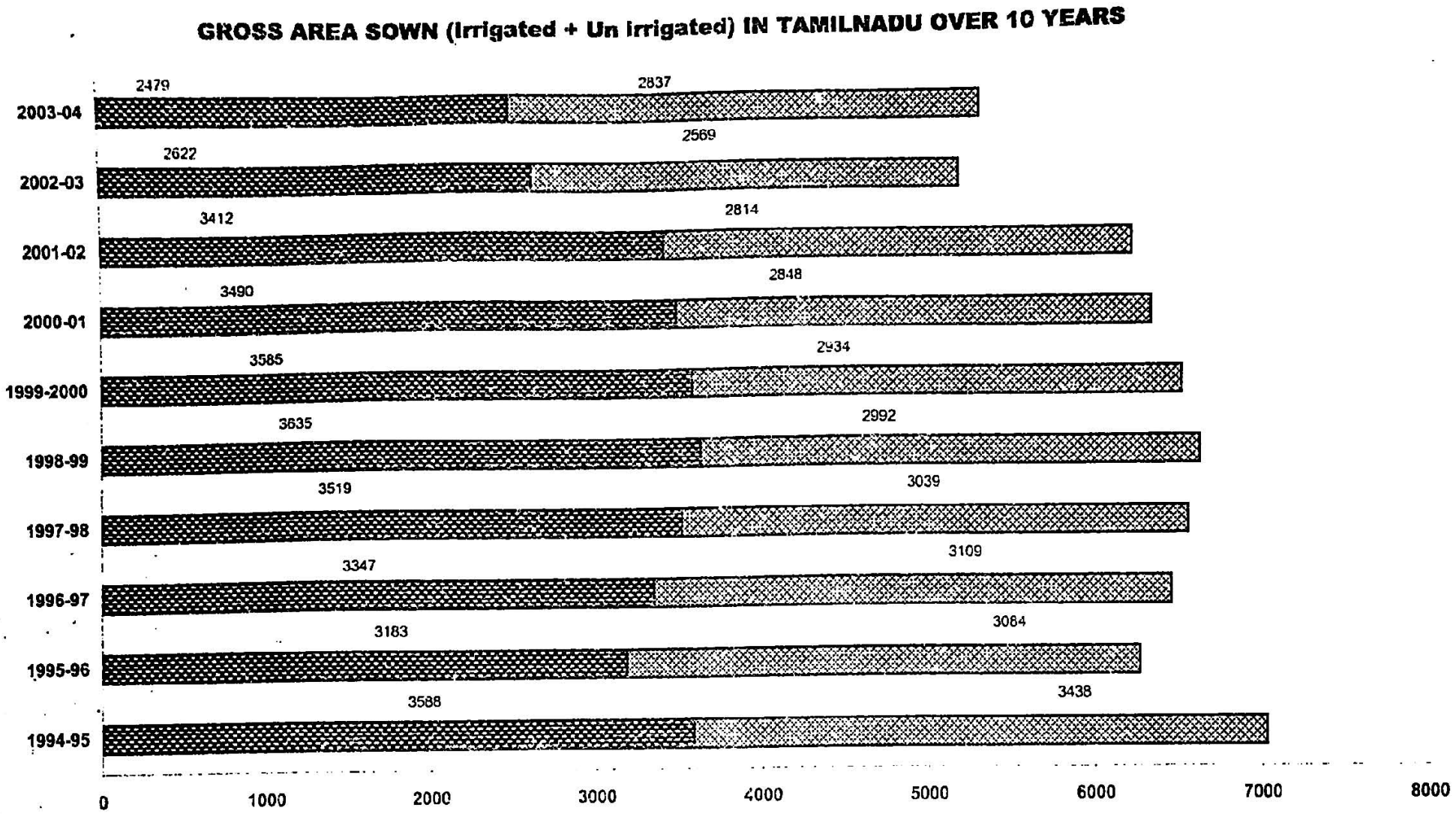

	1994-95	1995-96	1996-97	1997-98	1998-99	1999-2000	2000-01	2001-02	2002-03	2003-04
Gross Area un irrigated	3438	3084	3109	3039	2992	2934	2848	2814	2569	2837
Gross Area Irrigated	3588	3183	3347	3519	3635	3585	3490	3412	2622	2479

(in '000' ha.)

Figure - 7

GROSS AREA SOWN (NET AREA SOWN + AREA SOWN MORE THAN ONCE) IN TAMILNADU OVER 10 YEARS



	1994-95	1995-96	1996-97	1997-98	1998-99	1999-2000	2000-01	2001-02	2002-03	2003-04
Area Sown more than once	1236	925	970	977	993	1055	1035	1054	601	627
Net Area Sown	5790	5342	5486	5581	5635	5464	5303	5172	4590	4689

Figure - 8

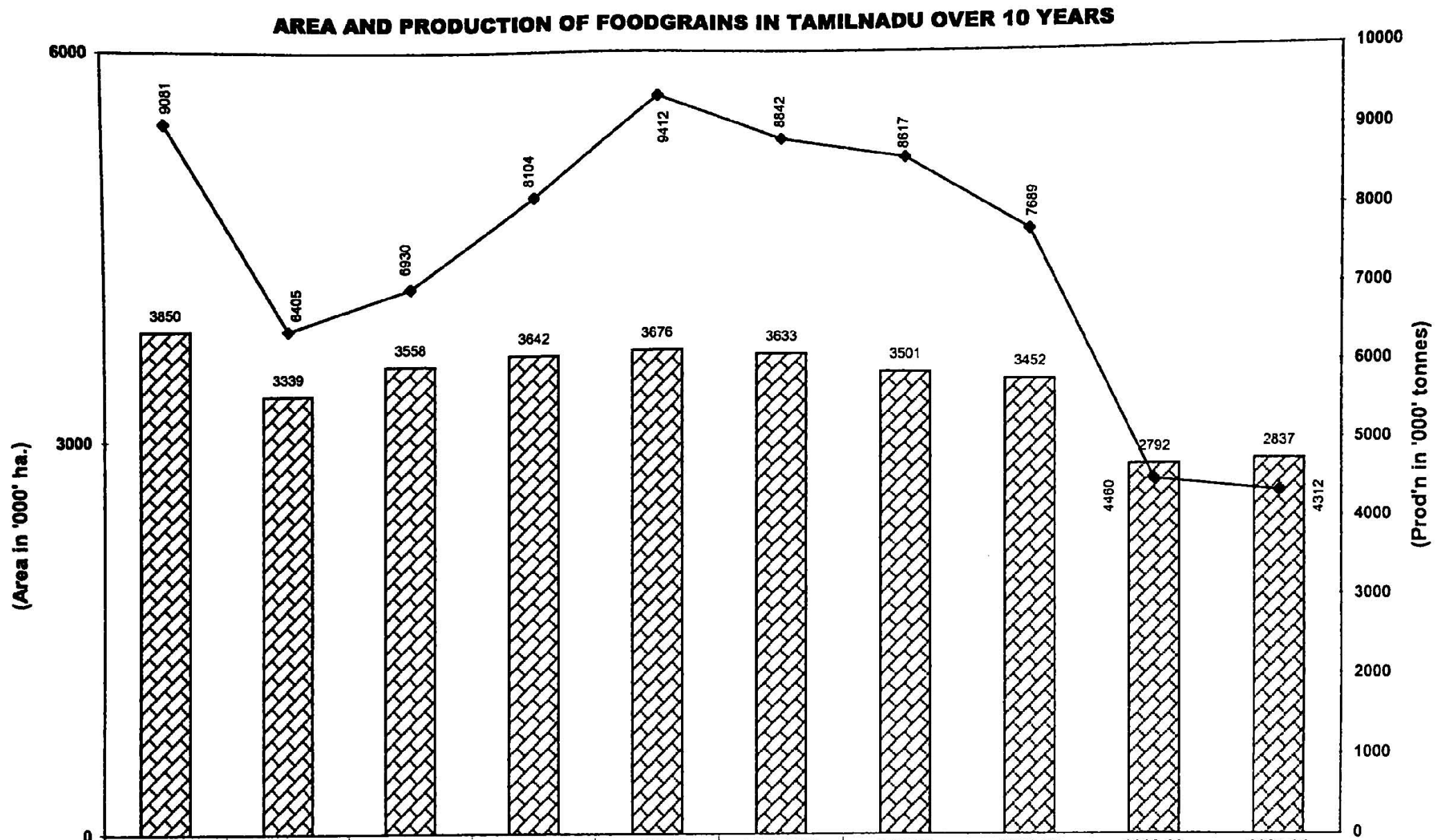

	1994-95	1995-96	1996-97	1997-98	1998-99	1999-2000	2000-01	2001-02	2002-03	2003-04
Area	3850	3339	3558	3642	3676	3633	3501	3452	2792	2837
Production	9081	6405	6930	8104	9412	8842	8617	7689	4460	4312

Figure - 9

AREA AND PRODUCTION OF FOODGRAINS IN MAJOR FOODGRAINS PRODUCING STATES
(as per 2002-03 final estimates)

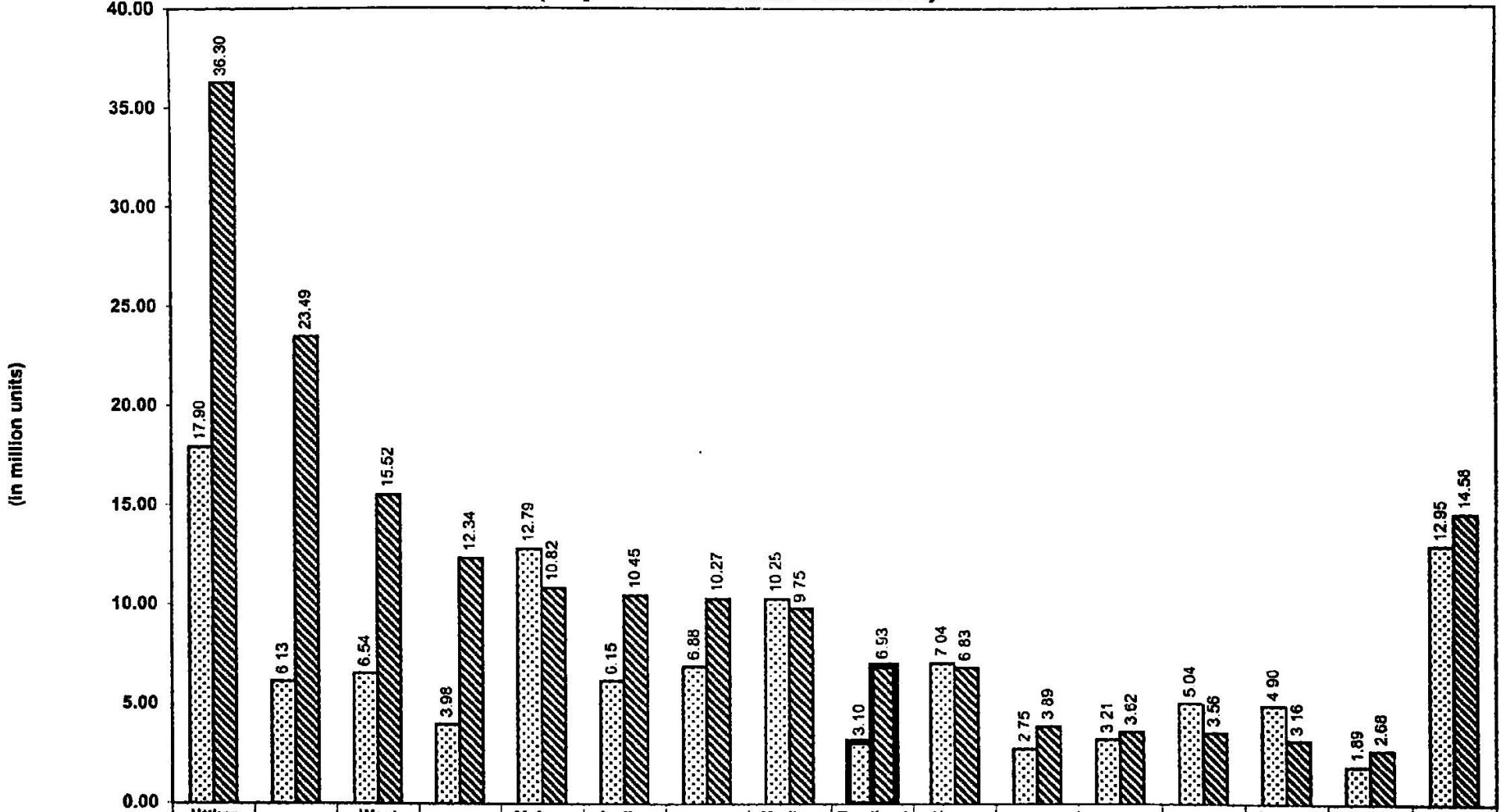

	Utthar Pradesh	Punjab	West Bengal	Haryana	Mahara shtra	Andhra Pradesh	Bihar	Madhya Pradesh	Tamilnad u	Karna taka	Assam	Gujarat	Orissa	Chhattis garh	Jharkhan d	Others
Area in million ha.	17.90	6.13	6.54	3.98	12.79	6.15	6.88	10.25	3.10	7.04	2.75	3.21	5.04	4.90	1.89	12.95
Prod'n in million tonnes	36.30	23.49	15.52	12.34	10.82	10.45	10.27	9.75	6.93	6.83	3.89	3.62	3.56	3.16	2.68	14.58

PART - II

SUMMARY TABLES

SUMMARY TABLES

A - CLASSIFICATION OF LAND AREA IN TAMILNADU

(Area in ha.)

Classification	2003-04	2002-03	2001-02	2000-01	1999-2000
Total Geographical area	13026645	12991322	12991322	12991322	12991322
1. Forest	2122041	2131604	2131726	2133617	2133654
	(16.3)	(16.4)	(16.4)	(16.4)	(16.4)
2. Barren and unculturable land	509378	478237	477381	475821	475850
	(3.9)	(3.7)	(3.7)	(3.7)	(3.7)
3. Land put to non agricultural uses	2113353	2012025	1998296	1985891	1978320
	(16 2)	(15.5)	(15.4)	(15.3)	(15 2)
4. Culturable waste	379439	389289	386806	352154	348640
	(2.9)	(3.0)	(3.0)	(2.7)	(2.7)
5. Permanent pastures and other grazing land	113474	118313	118463	122953	122585
	(0.9)	(0.9)	(0.9)	(0.9)	(0.9)
6. Misc. tree crops and groves not included in the net area sown	282980	277596	271363	255302	242990
	(2.2)	(2.1)	(2.1)	(2.0)	(1.9)
7. Current Fallow	953963	1502616	1025851	1134280	1085385
	(7.3)	(11.6)	(7.9)	(8.7)	(8.4)
8. Other Fallow lands	1862861	1491311	1408944	1228010	1139522
	(14.3)	(11.5)	(10.8)	(9.5)	(8.8)
9. Net area sown	4689156	4590331	5172492	5303294	5464376
	(36.0)	(35.3)	(39.8)	(40.8)	(42.1)
Area sown more than once	626871	600777	1053965	1034815	1054733
	(4.8)	(4.6)	(8.1)	(8.0)	(8.1)
Gross area sown	5316027	5191108	6226457	6338109	6519109
	(40.8)	(40.0)	(47.9)	(48.8)	(50.2)

Variation in the geographical area is due to the latest land survey in Theni and Kanyakumari districts as reported by the D.R.Os concerned.

Figures within brackets denote % to geographical area

SUMMARY TABLES

B - SOURCES OF IRRIGATION AND AREA IRRIGATED

(in Numbers)

Sources	2003-04	2002-03	2001-02	2000-01	1999-2000
No. OF SOURCES					
1. Canals					
a Government	2293	2284	2284	2284	2284
Length in k.m	* 9633.1	9622.1	9622.1	9622.1	9622.1
b Private	2	2	2	2	2
Length in k.m	10.8	10.8	10.8	10.8	10.8
2. Reservoirs	71	71	68	68	67
3. Tanks					
a) with Ayacut of 40 hectares and above	7529	7529	7529	7529	7529
a) with Ayacut of less than 40 hectares	31837	31837	31837	31837	31837
Total	39366	39366	39366	39366	39366
4. Wells					
i) Tube - wells - a) Govt.	1201	1938	1933	1936	1979
b) Private	216695	190097	170220	164826	160636
Total (a+b)	217896	192035	172153	166762	162615
ii) Open wells - a) Govt. : i) Masonry	627	1660	1649	1646	1639
: ii) Non - Masonry	83	334	338	344	344
b) Private : i) Masonry	1341011	1382830	1384863	1390919	1383094
: ii) Non - Masonry	256817	267200	265158	273634	279214
Total (a+b)	1598538	1652024	1652008	1666543	1664291
5 No. of Wells used for Domestic Purposes	660391	667856	662079	659325	649617
6 No. of Wells not in use	189600	204050	187519	159083	158666
NET AREA IRRIGATED BY (in hectares)					
i) Government Canals	448955	613583	800707	832432	866639
ii) Private Canals	503	560	596	715	585
iii) Tanks	384960	422313	536706	588633	633052
iv) Wells : a) Tube Wells	304136	242824	237359	228055	222121
b) Open wells	994491	1019936	1211264	1221409	1231378
v) Other sources	14628	10674	14325	16341	17887
TOTAL	2147673	2309890	2800957	2887585	2971662

* - Difference is due to construction of new canals in Dharmapuri district as reported by D.R.O-Dharmapuri.

SUMMARY TABLES

C - CROP-WISE GROSS AREA IRRIGATED

(in ha.)

	Crop	2003-04	2002-03	2001-02	2000-01	1999-2000
	A . FOOD CROPS					
1.	Paddy	1262113	1375277	1921097	1937474	2016412
2.	Cholam (Jowar)	19944	26948	31874	39867	37772
3.	Cumbu (Bajra)	7338	9641	14768	16407	21658
4.	Ragi	20700	22367	31696	34460	35531
5.	Maize	48292	41497	33158	39034	40569
6.	Other Cereals	63	105	90	41	123
	Total Cereals	**1358450**	**1475835**	**2032683**	**2067283**	**2152065**
7.	Bengal gram	196	384	744	736	634
8.	Red gram	781	627	1419	1957	2158
9.	Green gram	16078	8163	9064	11355	9649
10.	Black gram	21038	24556	32477	38663	30523
11.	Horse gram	75	98	106	277	357
12.	Other Pulses	3830	3561	7560	7356	8374
	Total Pulses	**41998**	**37389**	**51370**	**60344**	**51695**
	Total Food grains	**1400448**	**1513224**	**2084053**	**2127627**	**2203760**
13.	Sugarcane	192069	261402	321166	315316	316427
14.	Chillies	30354	24581	28832	33979	40980
15.	Turmenc	16169	17291	23630	32984	32499
16.	Fruits & Vegetables	238600	229803	285208	275737	275724
17.	Other Miscellaneous Food Crops	9794	8342	7046	6123	5491
	Total Food crops	**1887434**	**2054643**	**2749935**	**2791766**	**2874881**
	B . NON - FOOD CROPS					
18.	Groundnut	171711	156604	217730	241322	265491
19.	Gingelly	19817	23331	27435	46458	51225
20.	Coconut	285026	279972	267973	257946	238687
21.	Sunflower	5479	3143	3417	3387	6531
22.	Castor	393	565	1061	1461	1715
23.	Tobacco	6033	8212	5954	8270	7599
24.	Cotton	43865	25655	58506	65114	62224
25.	Fodder Crops	14463	21514	21975	18546	16475
26.	Other Non food crops	44337	48652	58367	56038	60379
	Total Non Food Crops	**591124**	**567648**	**662418**	**698542**	**710326**
	Total Food and Non-food crops	**2478558**	**2622291**	**3412353**	**3490308**	**3585207**

SUMMARY TABLES

D . AREA , PRODUCTION AND YIELD RATE OF PRINCIPAL CROPS

Crop	AREA (In hectares)					PRODUCTION (In Tonnes)					YIELD RATE (In Kg / ha.)				
	2003-04	2002-03	2001-02	2000-01	1999-2k	2003-04	2002-03	2001-02	2000-01	1999-2k	2003-04	2002-03	2001-02	2000-01	1999-2000
I. FOOD CROPS															
A. CEREALS															
1. Paddy - Season wise															
a. Kar / Kuruvai / Somavari	140628	184930	311068	315435	301856	465685	623311	1218240	1295000	1238110	3311	3371	3916	4105	4102
b.Samba / Thaladi / Pishanam	1136900	1204536	1506406	1569179	1610349	2409562	2582033	4515480	5385210	5371100	2119	2144	2998	3431	3335
c.Navarai/Kodai	119123	127071	242404	195396	251353	347529	371764	849910	686110	922890	2917	2926	3506	3511	3672
Paddy - Total	1396651	1516537	2059878	2080010	2163558	3222776	3577108	6583630	7366320	7532100	2308	2359	3198	3541	3481
2. Cholam (Jowar)	401607	319607	317233	331349	351290	245933	210793	274840	306020	345820	612	660	866	923	984
3. Cumbu (Bajra)	158851	102020	125093	129256	157772	172341	88682	152970	170370	241490	1085	869	1223	1318	1531
4. Ragi	118439	104286	124858	126955	122715	176381	140169	235310	259490	245940	1489	1344	1883	2043	2004
5. Maize	160159	121057	72956	81467	88066	250992	191646	118463	139916	137380	1567	1583	1624	1717	1609
6. Korra	2210	1024	1411	2595	2262	1091	519	652	1131	970	494	507	251	436	453
7. Varagu	7748	14177	11435	12633	13253	9876	15789	16330	13640	18520	1275	1114	1428	1079	1398
8. Samai	48126	42919	48076	44594	36299	27808	31032	33060	44990	26580	578	723	688	1008	732
9. Other Cereals	6606	7365	5129	3998	5007	3769	4140	2887	2263	2810	571	562	722	566	567
Total Cereals	2300397	2228992	2766169	2812857	2940222	4110967	4259878	7418142	8304140	8551610	1787	1911	2682	2952	2908
B . PULSES															
10 Bengal gram	6625	6200	7010	5705	7825	4349	4172	4551	3636	4950	656	673	649	637	633
11. Red gram	44914	44127	63613	63254	64947	27475	24067	41420	45060	43330	612	545	651	712	667
12. Green gram	125690	112812	128995	127439	129301	53315	48053	53470	61550	60350	424	426	415	483	467
13. Black gram	185736	196888	266123	275634	270180	75920	78555	104320	132500	105120	409	393	392	480	389
14 Horse gram	68092	81711	99980	101933	104092	18240	20782	42570	46830	53350	268	254	426	459	513
15. Other Pulses	105792	121245	119682	113966	116194	21757	24850	24388	23067	23690	206	205	204	203	203
Total Pulses	536849	562983	685403	687931	692539	201056	200479	270719	312643	290790	375	356	395	454	420
Total Food grains (A+B)	2837246	2791975	3451572	3500788	3632761	4312023	4460357	7688861	8616783	8842400	1520	1598	2228	2461	2434
16. Sugarcane	192069	261416	321173	315316	316440	1765580	2416539	3261490	3318830	3428510	9192	9244	10155	10525	10835
C.SPICES & CONDIMENTS															
17. Chillies	75206	68566	72859	76138	86315	40067	40646	41515	55266	55940	533	593	570	726	648
18. Garlic	595	565	515	460	409	3411	3378	3078	2742	2400	5733	5979	5977	5961	5938
19. Coriander	27722	25327	29889	25132	26698	8052	4707	6943	6176	12730	290	186	232	246	477
20. Turmeric	16181	17298	23638	33000	32511	67250	64536	118257	158643	167380	4156	3731	5003	4807	5148
21 Tamarind	21013	21769	21353	21242	20497	65876	68801	67589	67170	65060	3135	3161	3165	3162	3107
22. Cardamom	5221	5074	5207	4847	4934	478	465	477	439	440	92	92	92	91	92
23. Ginger	395	416	479	522	548	5599	6665	10265	9625	9890	14175	16023	21431	18438	18039
24. Pepper	4179	4030	4114	4053	3967	933	871	905	896	860	223	216	220	221	219
25. Cloves	1304	1007	777	723	770	1557	1116	786	705	770	1194	1108	1011	976	975
26. Arecanut	5219	4956	4773	3712	3268	4864	5279	5851	4801	10611	932	1065	1226	1293	3247
27. Other Spices & Condiments	2619	2283	2103	1947	1671	N W	N W	N W	N W	N W	N W	N W	N W	N W	N W
Total Spices & Condiments	159654	151291	165707	171776	181588	N W	N.W	N.W	N.W	N.W	N.W	N.W	N.W	N.W	N.W

SUMMARY TABLES

D . AREA , PRODUCTION AND YIELD RATE OF PRINCIPAL CROPS

Crop	AREA (In hectares) 2003-04	2002-03	2001-02	2000-01	1999-2k	PRODUCTION (In Tonnes) 2003-04	2002-03	2001-02	2000-01	1999-2k	YIELD RATE (in Kg / ha.) 2003-04	2002-03	2001-02	2000-01	1999-2000
I. FOOD CROPS															
D. FRIUTS															
28. Banana	71088	76771	84542	82767	85122	2514729	2836916	3543796	3069540	3132240	35375	36953	41918	37086	36797
29. Mango	114926	111958	110835	107850	104301	615370	758495	438658	556287	313990	5354	6757	3958	5158	3010
30. Jackfruit	2687	2744	2651	2636	2556	25962	31084	49690	41645	30240	9662	11321	18744	15798	11833
31. Pine apple	735	1240	473	440	354	23057	38374	17443	16972	11450	31371	30947	36878	38572	32357
32. Guava	8274	9479	9719	9657	9369	58093	49594	44358	61477	31700	7021	5232	4564	6366	3383
33. Grapes	2484	2444	2354	2293	2143	59893	35665	51731	46990	40980	24112	14593	21976	20492	19124
34. Orange	2718	2565	2652	3087	3254	5334	3980	1857	9039	10230	1962	1552	700	2928	3145
35. Lemon	7932	7722	8460	7527	6909	8282	8561	10002	11381	11850	1044	1109	1182	1512	1714
36. Cashewnut	102763	95217	92965	89831	86330	39380	35885	39216	30757	18870	383	377	422	342	219
37. Other Fruits	13970	10398	10089	9470	9462	N.W	N W	N W	N W	N W	N W	N W	N W	N W	N.W
Total Fruits	327577	320538	324740	315558	309800	N.W	N.W	N.W	N.W	N.W	N.W	N.W	N.W	N.W	N.W
E . VEGETABLES															
38. Potato	4341	4537	5561	5570	5640	70103	73362	100688	103288	97250	16149	16170	18106	18544	17243
39. Tapioca	95022	67951	108005	104782	85322	3201414	2146534	4153046	4295529	3266410	33691	31589	38452	40995	38283
40. Sweet potato	1039	814	1096	1541	1281	15049	11121	18683	20226	18740	14484	13662	17046	13125	14628
41. Onion	23452	23492	28644	30897	35280	211173	198715	279295	302799	315080	9004	8459	9751	9800	8931
42. Brinjal	9034	7791	9998	10483	10418	100996	59404	83495	78518	81820	11180	7625	8351	7490	7854
43. Lady's finger	5465	5302	6209	6068	6261	38269	39500	52566	41097	34060	7002	7450	8466	6772	5441
44. Cabbage	1181	2151	1915	2135	2240	75074	126268	92301	87784	126230	63568	58702	48199	41116	56353
45. Tomato	22214	23096	27071	30846	29725	225440	284499	257950	325006	342210	10149	12318	9529	10536	11512
46. Other Vegetables	25454	24728	27016	24992	25643	N W	N W	N W	N W	N W	N W	N W	N W	N W	N W
Total Vegetables	187202	159862	215515	217314	201810	N.W	N.W	N.W	N.W	N.W	N.W	N.W	N.W	N.W	N.W
Other Food Crops	14185	14677	14601	14770	15308	N W	N W	N W	N W	N W	N W	N W	N W	N W	N W
Total Food Crops	3717933	3699759	4493308	4535522	4657707	N.W	N.W	N.W	N.W	N.W	N.W	N.W	N.W	N.W	N.W
II . NON - FOOD CROPS															
47. Groundnut	591696	502090	662982	699389	759309	918241	717403	1249630	1358440	1318220	1552	1429	1885	1942	1738
48. Gingelly	83835	64481	83848	103988	112025	29004	28047	45990	64610	66020	346	435	548	621	589
49. Coconut	352710	345886	335632	323485	304028	25605	28607	32936	31922	32220	7261	8272	9813	9868	10204
50 Rapeseed and Mustard	376	585	589	531	518	92	142	144	132	130	245	243	244	249	242
51 Sunflower	10367	7709	6607	6612	12500	13408	8908	8530	8360	14270	1293	1156	1291	1263	1142
52 Castor	8721	17749	25776	28854	28671	2972	5600	7988	8946	8840	341	316	310	310	309
53. Cotton	97777	75572	164169	169917	178325	122687	83542	229730	316600	339520	213	188	238	316	324
54 Tobacco	6323	8213	5954	8270	7652	9726	12830	9015	12816	11860	1538	1538	1090	1525	1506
55 Other Non-Food Crops	446269	469064	447592	461541	438374	N.W	N.W	N.W	N.W	N.W	N.W	N.W	N.W	N.W	N.W
Total Non food crops	1598094	1491349	1733149	1802587	1861402	N.W	N.W	N.W	N.W	N.W	N.W	N.W	N.W	N.W	N.W
Total Food and Non-food crops	5316027	5191108	6226457	6338109	6519109	N.W	N.W	N.W	N.W	N.W	N.W	N.W	N.W	N.W	N.W

N W - Not Worked out

PRODUCTION IN TERMS OF :

1) Paddy Rice 2) Sugarcane : Gur 3) Cotton . bales of 170 kg lint each (Yield rate in terms of lint) 4) Arecanut Cured nuts

5) Coconut Lakh Nuts (Yield rate in nuts/ha) 6) Groundnut Dry Pods 7) Cashewnut Raw nuts 8) Tobacco Cured leaves

E . AVERAGE YIELD AND PERCENTAGE SAMPLING ERROR OF PRINCIPAL CROPS 03-04

Crop	Average Yield (Kg / Ha.)	% Sampling Error	CROP	Average Yield (Kg / Ha.)	% Sampling Error
1. RICE			14. GINGELLY		
Kar / Kuruvai / Sornavari	3311	0.706	Irrigated	436	1.794
Samba / Thaladi / Pishanam	2119	0.725	Un-irrigated	318	2.886
Navarai / Thaladi	2917	1.070	Combined	346	1.996
Combined	2308	0.559	15. GROUND NUT		
2. CHOLAM (JOWAR)			Irrigated	2399	0.969
Irrigated	1137	4.446	Un-irrigated	1206	0.912
Un-irrigated	585	2.932	Combined	1552	0.654
Combined	612	2.410	16. BANANA	35375	4.100
3. CUMBU (BAJRA)			17. MANGO	5354	1.802
Irrigated	1328	4.919	18. GRAPES	24112	9.360
Un-irrigated	1073	2.760	19. PINE APPLE	31371	5.425
Combined	1085	2.472	20. JACK FRUIT	9662	4.210
4. RAGI			21. GUAVA	7021	4.333
Irrigated	2380	2.292	22. LEMON	1044	1 483
Un-irrigated	1300	2.730	23. ORANGE	1962	11.940
Combined	1489	2.093	24. CASHEW NUT	383	0.836
5. SAMAI	578	4.110	25. BRINJAL	11180	3.254
6. VARAGU	1275	4.108	26. LADY'S FINGER	7002	3.404
7. RED GRAM	612	3.355	27. TOMATO	10149	13.498
8. BLACK GRAM	409	2.480	28. CABBAGE	63568	4.050
9. GREEN GRAM	424	4.673	29. SWEET POTATO	14484	5.692
10. HORSE GRAM	268	4.785	30. CHILLIES	533	3.847
11. COTTON (Lint)			31. ONION	9004	3.744
Irrigated	319	2.307	32. TURMERIC	4156	4.729
Un-irrigated	127	3.421	33. TAPIOCA	33691	3.092
Combined	213	1.274	34. POTATO	16149	2.209
12. SUGAR CANE (Cane-Tonnes per Hect.)	102	1.870	35. GINGER	14175	1.851
13. SUN FLOWER	1293	8.685	36. CORIANDER	290	2.029

SUMMARY TABLES

F - GROUP-WISE AREA UNDER CROPS

(in ha.)

	Crop	2003-04	2002-03	2001-02	2000-01	1999-2000
	A . FOOD CROPS					
1	Cereals	2300397	2228992	2766169	2812857	2940222
2	Pulses	536849	562983	685403	687931	692539
	Food Grains (1+2)	**2837246**	**2791975**	**3451572**	**3500788**	**3632761**
3	Spices and Condiments	159654	151291	165707	171776	181588
4	Sugar crops	206254	276093	335774	330086	331748
5	Fruits and Vegetables	514779	480400	540255	532872	511610
	Total Food Crops	**3717933**	**3699759**	**4493308**	**4535522**	**4657707**
	B . NON - FOOD CROPS					
6	Fibre	97979	78929	167779	173820	181790
7	Oil Seeds	1053349	942700	1123733	1169029	1222941
8	Dyes and Tanning Materials	3910	2952	2768	3964	4702
9	Drugs and Narcotics	117443	117542	114980	116266	114935
10	Fodder Crops	224095	245955	200498	187940	179374
11	Green Manure crops	3843	5761	8272	8351	7330
12	Other Miscellaneous Non Food crops	97475	97510	115119	143217	150330
	Total Non Food Crops	**1598094**	**1491349**	**1733149**	**1802587**	**1861402**
	Total Food and Non food crops	**5316027**	**5191108**	**6226457**	**6338109**	**6519109**

SUMMARY TABLES

H. CROPWISE INDEX NUMBERS OF AREA, PRODUCTION AND PRODUCTIVITY 03-04

(Base: Average of Triennium ending 1993-94=100)

	Crop	INDEX No. OF AREA	PRODUCTION	PRODUCTIVITY
I	FOOD CROPS			
	A . CEREALS			
1	Paddy	63.40	47.98	75 68
2	Cholam	80.20	48.38	60 34
3	Cumbu	70.28	67.94	96.70
4	Ragi	76.10	56.74	74.57
5	Maize	418.88	406.05	96 92
6	Korra	42.80	47.84	111.92
7	Varagu	20.12	21.70	107.84
8	Samai	66.51	43.70	65.73
	A: Total Cereals	70.81	49.90	75.91
	B . PULSES			
9	Bengal Gram	94.49	95.73	101.31
10	Redgram	41.83	48.18	115.20
11	Green Gram	103.08	99.05	96.18
12	Black Gram	71.67	60.35	84.28
13	Horse Gram	54.87	31.06	56.63
	Total Pulses	69.57	67.40	86.75
	Total Food Grains (A+B)	70.61	50.69	76.48
	C. SPICES & CONDIMENTS			
14	Chillies	102.18	97 10	94.97
15	Garlic	57.71	56.26	97.51
16	Coriander	60.56	91.94	151 63
17	Turmeric	101.66	75.60	74.36
18	Tamarind	133.99	136.40	101.79
19	Arecanut	193.08	128.47	66.52
20	Cardamom	93.72	95.03	101.73
21	Ginger	58.43.	44.41	15.20
22	Pepper	145.81	158.94	108.91
	Total	95.06	93.97	76.52
	D . FRUITS & VEGETABLES			
23	Banana	95.31	105.64	110.84
24	Mango	185.67	167.80	90 37
25	Cashew nut	138.23	74.58	53.83
26	Potato	80.67	57.30	71.03
27	Tapioca	116.32	111.99	96.28
28	Sweet Potato	43.90	31.86	72.58
29	Onion	95.72	106.41	111.18
	Total	127.05	109.60	102.27
30	Sugarcane	81.97	63.73	77.76
	TOTAL FOOD CROPS	76.06	67.93	83.34
II	NON - FOOD CROPS			
	E . OIL SEEDS			
31	Groundnut	51.51	53.49	103.87
32	Gingelly	59.94	46.53	77.58
33	Coconut	178.48	97.89	54.85
34	Sunflower	33.01	59.12	179.13
35	Castor	30.34	33.26	109.74
	Total	67.73	68.14	72.55
	F . PLANTATION CROPS			
36	Tea	117.36	23.06	19.65
37	Coffee	95.06	108.08	113.74
38	Rubber	85.67	185.21	216.05
	Total	105.09	56.55	51.55
	G . OTHERS			
39	Cotton	38.88	28.52	73.32
40	Tobacco	76.04	79.44	104.42
	TOTAL NON FOOD CROPS	66.27	66.66	70.50
	TOTAL FOOD & NON FOOD CROPS	75.22	67.65	80.20

G - SEVEN SERIES OF INDEX NUMBERS OF AGRICULTURAL ECONOMY 03-04

Base : Average of triennium ending 1993-94=100

ITEM	INDEX No.		
	2003-04	2002-03	2001-02
1 Index No. of Area under crops	75.22	70.68	86.84
2 Index No. of Production of crops	67.65	73.55	106.06
3 Index No. of Productivity of crops	80.20	83.34	99.07
4 Index No. of Cropping Pattern	112.15	124.86	123.27
5 Index No. of Net Area Sown	80.66	78.96	88.98
6 Index No. of Cropping Intensity	93.25	89.51	97.60
7 Index No. of Net Productivity per hectare	83.87	93.15	119.20

PART - III

DISTRICTWISE TABLES

TABLE - I

DISTRICTWISE RAINFALL DURING 03-04

(in m.m)

District	JUNE '03 Actual	JUNE '03 Normal	JUNE '03 % Dev.	JULY '03 Actual	JULY '03 Normal	JULY '03 % Dev.	AUG '03 Actual	AUG '03 Normal	AUG '03 % Dev.
	SOUTH - WEST MONSOON								
1. Chennai	38.7	57.3	-32.5	143.6	111.5	28.8	152 5	149.0	2 3
2. Kancheepuram	46.7	56.6	-17.5	239.5	116.1	106.3	219 8	157.9	39 2
3. Thiruvallur	21.8	63.1	-65.5	166.7	117.1	42.4	123.6	136.1	-9.2
4. Cuddalore	30.4	41.9	-27.4	84.3	75.3	12.0	224.8	126.6	77.6
5. Villupuram	20.3	49.7	-59.2	71.4	92.2	-22.6	435.0	140.8	208.9
6. Vellore	69.8	59.6	17.1	261.8	111.6	134.6	151.8	122.3	24.1
7. Thiruvannamalai	36.4	55.8	-34.8	216.5	96.9	123.4	337.5	139.0	142.8
8. Salem	72.1	50.6	42.5	88.7	81.5	8.8	209.3	109 3	91.5
9. Namakkal	45.4	38.3	18.5	40.4	62.6	-35.5	98.9	91.7	7.9
10. Dharmapuri } 11. Krishnagiri	43.4	47.7	-9.0	71.9	75.7	-5.0	147.5	98.8	49.3
12. Coimbatore	22 8	38.2	-40.3	17.7	56.7	-68.8	33.8	41.8	-19.1
13. Erode	13.5	26.1	-48.3	5.6	34.1	-83.6	94.3	56.4	67.2
14. Tiruchirapalli	34.0	25.9	31.3	52.5	48.4	8.5	167.0	71.7	132.9
15. Karur	5.3	18.3	-71.0	15.7	53.6	-70.7	23.1	59.5	-61.2
16. Perambalur	91.3	41.1	122.1	42.4	64.1	-33.9	260.9	108.8	139.8
17. Pudukottai	32.5	45.0	-27.8	47.6	76.3	-37.6	253.2	108.4	133.6
18. Thanjavur	30.1	36.7	-18.0	75.1	70.9	5.9	219.3	115.8	89.4
19. Thiruvarur	32.8	31.4	4.5	92.6	66.1	40.1	115.6	98.0	18.0
20. Nagapattinam	25.0	29.0	-13.8	82.2	59.8	37.5	89.8	86.6	3.7
21. Madurai	24.1	31.0	-22.3	81.5	53.8	51.5	129.6	88.6	46.3
22. Theni	0.0	18.3	-100.0	20.5	27.1	-24.4	32.7	36.2	-9.7
23. Dindigul	67.0	30.6	119.0	36.5	45.7	-20.1	133.7	64.7	106.6
24. Ramanathapuram	22.4	14.0	60.0	28.7	29.9	-4.0	45.9	41.3	11.1
25. Virudhunagar	29.6	18.3	61.7	11.9	31.1	-61.7	66.4	51.6	28.7
26. Sivagangai	46.8	32.2	45.3	120.9	69.5	74.0	150.7	88.2	70.9
27. Tirunelveli	118.0	20.6	472.8	17.5	23.1	-24.2	13.6	17.2	-20.9
28. Thoothukudi	16.5	7.0	135.7	5.6	16.5	-66.1	10.2	22.5	-54.7
29. The Nilgiris	160.1	231.5	-30.8	205.5	405.7	-49.3	152.6	270.6	-43.6
30. Kanyakumari	98.6	126.5	-22.1	40.2	76.9	-47.7	8.8	60.0	-85.3
State	44.7	46.3	-3.5	82.2	77.6	6.0	141.4	95.2	48.7

Source : India Meteorological Department, Chennai-6.

(Contd...)

TABLE - I

DISTRICTWISE RAINFALL DURING 03-04

(in m.m)

District	SOUTH - WEST MONSOON						NORTH - EAST MONSOON		
	SEP '03			TOTAL			OCT '03		
	Actual	Normal	% Dev.	Actual	Normal	% Dev.	Actual	Normal	% Dev.
1. Chennai	130.1	125.7	3.5	464.9	443.5	4.8	203.1	270.0	-24.8
2. Kancheepuram	177.3	132.1	34.2	683.3	462.7	47.7	234 7	247.5	-5.2
3. Thiruvallur	101.4	133.2	-23.9	413.5	449.5	-8.0	253.4	210.7	20.3
4. Cuddalore	94.5	129.8	-27.2	434.0	373.6	16.2	304.4	226.0	34.7
5. Villupuram	109.3	150.3	-27.3	636.0	433.0	46.9	233.8	182.1	28.4
6. Vellore	99.5	148.5	-33.0	582.9	442.0	31.9	199.7	160.4	24.5
7. Thiruvannamalai	163.3	174.1	-6.2	753.7	465.8	61.8	214.5	200.3	7.1
8. Salem	61.1	138.6	-55 9	431.2	380.0	13.5	260.9	186.1	40.2
9. Namakkal	34.2	124.4	-72.5	218.9	317 0	-30.9	167.8	159.9	4 9
10. Dharmapuri } 11. Krishnagiri	114.2	169.6	-32.7	377.0	391.8	-3.8	211.0	174.8	20.7
12. Coimbatore	15.8	56.2	-71.9	90.1	192.9	-53.3	187.8	153.2	22.6
13. Erode	22.7	96.5	-76.5	136.1	213.1	-36.1	242.1	168.7	43.5
14. Tiruchirapalli	116.5	124.3	-6.3	370.0	270.3	36.9	217.4	173.0	25.7
15. Karur	17.4	118.3	-85.3	61.5	249.7	-75.4	246.3	173.3	42.1
16. Perambalur	78.9	135.6	-41.8	473.5	349.6	35.4	238.6	166.8	27.7
17. Pudukottai	73.0	121.0	-39.7	406.3	350.7	15.9	206.3	170.5	21.0
18. Thanjavur	39.8	118.6	-66.4	364.3	342.0	6.5	167.1	190.5	-12.3
19. Thiruvarur	49.8	106.3	-53.2	290.8	301.8	-3.6	195.0	196.9	-1.0
20. Nagapattinam	60.5	98.7	-38.7	257.5	274.1	-6.1	209.9	231.8	-9.4
21. Madurai	104.2	132.0	-21.1	339.4	305.4	11.1	224.5	190.3	18.0
22. Theni	29.6	96.8	-69.4	82.8	178.4	-53.6	193.0	186.8	3.3
23. Dindigul	60.1	110.4	-45.6	297.3	251.4	18.3	222.0	184.9	20.1
24. Ramanathapuram	21.6	50.9	-57.6	118.6	136.1	-12.9	128.0	180.5	-29.1
25. Virudhunagar	41.3	80.8	-48.9	149.2	181.8	-17.9	204.7	191.0	7.2
26. Sivagangai	76.6	99.7	-23.2	395.0	289.6	36.4	163.8	188.6	-13.1
27. Tirunelveli	6.8	31.7	-78.5	155.9	92.6	68.4	190.7	138.9	37.3
28. Thoothukudi	15.8	40.8	-61.3	48.1	86.8	-44.6	96.9	151.6	-36.1
29. The Nilgiris	58.8	152.2	-61.4	577.0	1060.0	-45.6	295.0	186.9	57.8
30. Kanyakumari	0.7	64.4	-98.9	148.3	327.8	-54.8	130.8	179.9	-27.3
State	68.1	112.5	-39.5	336.5	331.5	1.5	208.4	187.7	11.0

(Contd...)

TABLE - I

DISTRICTWISE RAINFALL DURING 03-04

(in m.m)

District	NORTH - EAST MONSOON								
	NOV '03			DEC '03			TOTAL		
	Actual	Normal	% Dev.	Actual	Normal	% Dev.	Actual	Normal	% Dev.
1. Chennai	84.1	338.2	-75.1	59.2	144.9	-59.1	346.4	753.1	-54.0
2. Kancheepuram	132.7	317.4	-58.2	43.2	132.3	-67.3	410.6	697.2	-41.1
3. Thiruvallur	69.0	270.8	-74.5	54.4	122.6	-55.6	376.8	604.1	-37.6
4. Cuddalore	446.7	312.4	43.0	28.1	178.1	-84.2	779.2	716.5	8.8
5. Villupuram	269.5	196.4	37.2	27.5	106.3	-74.1	530.8	484.8	9.5
6. Vellore	28.4	132.1	-78.5	14.3	60.5	-76.4	242.4	353.0	-31.3
7. Thiruvannamalai	109.2	161.3	-32.3	13.9	78.2	-82.2	337.6	439.8	-23.2
8. Salem	82.4	108.6	-24.1	17.6	52.3	-66.3	360.9	347.0	4.0
9. Namakkal	50.1	91.7	-45.4	13.8	39.4	-65.0	231.7	291.0	-20.4
10. Dharmapuri } 11. Krishnagiri	62.2	88.9	-30.0	21.9	39.7	-44.8	295.1	303.4	-2.7
12. Coimbatore	109.4	123.4	-11.3	8.2	50.4	-83.7	305.4	327.0	-6.6
13. Erode	94.5	108.1	-12.6	10.6	46.7	-77.3	347.2	323.5	7.3
14. Tiruchirapalli	181.5	117.7	54.2	13.7	65.4	-79.1	412.6	356.1	15.9
15. Karur	110.9	133.7	-17.1	0.8	58.4	-98.6	358.0	365.4	-2.0
16. Perambalur	228.4	162.6	40.5	10.5	100.2	-89.5	477.5	449.6	6.2
17. Pudukottai	172.5	144.3	19.5	48.9	103.2	-52.6	427.7	418.0	2.3
18. Thanjavur	285.2	208.7	36.7	11.1	146.5	-92.4	463.4	545.7	-15.1
19. Thiruvarur	394.9	272.1	45.1	33.5	196.4	-82.9	623.4	665.4	-6.3
20. Nagapattinam	492.3	404.4	21.7	84.4	250.2	-66.3	786.6	886.4	-11.3
21. Madurai	96.0	128.5	-25.3	2.8	54.2	-94.8	323.3	373.0	-13.3
22. Theni	78.8	139.2	-43.4	1.9	58.0	-96.7	273.7	384.0	-28.7
23. Dindigul	162.1	136.3	18.9	12.5	78.0	-84.0	396.6	399.2	-0.7
24. Ramanathapuram	284.0	193.6	46.7	16.2	133.3	-87.8	428.2	507.4	-15.6
25. Virudhunagar	102.7	175.5	-41.5	6.0	64.7	-90.7	313.4	431.2	-27.3
26. Sivagangai	92.5	147.3	-37.2	0.0	79.6	-100.0	256.3	415.5	-38.3
27. Tirunelveli	303.2	193.7	56.5	59.5	97.2	-38.8	553.4	429.8	28.8
28. Thoothukudi	215.8	174.4	23.7	6.8	84.1	-91.9	319.5	410.1	-22.1
29. The Nilgiris	164.0	127.9	28.2	12.3	52.9	-76.7	471.3	367.7	28.2
30. Kanyakumari	104.8	182.1	-42.4	5.6	65.4	-91.4	241.2	427.4	-43.6
State	172.7	182.5	-5.4	22.0	94.5	-76.7	403.1	464.6	-13.2

(Contd...)

TABLE - I

DISTRICTWISE RAINFALL DURING 03-04

(in m.m)

District	WINTER SEASON								
	JAN '04			FEB '04			TOTAL		
	Actual	Normal	% Dev.	Actual	Normal	% Dev.	Actual	Normal	% Dev
1. Chennai	37.7	25.2	49.6	0.0	12.1	-100.0	37.7	37.3	1.1
2. Kancheepuram	14.2	22.4	-36.6	0.0	9.7	-100.0	14.2	32.1	-55.8
3. Thiruvallur	16.6	20.8	-20.2	0.0	12.7	-100.0	16.6	33.5	-50.4
4. Cuddalore	21.6	39.1	-44.8	0.0	17.3	-100.0	21.6	56.4	-61.7
5. Villupuram	22.5	23.7	-5.1	0.0	10.8	-100.0	22.5	34.5	-34.8
6. Vellore	1.7	13.9	-87.8	0.0	6.4	-100.0	1.7	20.3	-91.6
7. Thiruvannamalai	0.0	19.3	-100.0	0.0	13.5	-100.0	0.0	32.8	-100.0
8. Salem	0.0	12.8	-100.0	0.0	8.5	-100.0	0.0	21.3	-100.0
9. Namakkal	2.3	8.3	-72.3	0.0	9.8	-100.0	2.3	18.1	-87.3
10. Dharmapuri }	0.0	7.9	-100.0	2.0	6.1	-67.2	2.0	14.0	-85.7
11. Krishnagiri }									
12. Coimbatore	16.4	14.2	15.5	0.3	11.9	-97.5	16.7	26.1	-36.0
13. Erode	0.4	8.9	-95.5	1.4	11.8	-88.1	1.8	20.7	-91.3
14. Tiruchirapalli	1.8	14.6	-87.7	0.0	10.4	-100.0	1.8	25.0	-92.8
15. Karur	0.0	14.6	-100.0	0.0	9.4	-100.0	0.0	24.0	-100.0
16. Perambalur	1.7	23.0	-92.6	0.0	11.5	-100.0	1.7	34.5	-95.1
17. Pudukottai	0.0	23.9	-100.0	0.0	14.3	-100.0	0.0	38.2	-100.0
18. Thanjavur	3.9	32.8	-88.1	0.1	17.9	-99.4	4.0	50.7	-92.1
19. Thiruvarur	8.0	39.1	-79.5	0.0	18.8	-100.0	8.0	57.9	-86.2
20. Nagapattinam	9.5	59.3	-84.0	4.7	22.2	-78.8	14.2	81.5	-82.6
21. Madurai	5.5	16.6	-66.9	0.0	13.2	-100.0	5.5	29.8	-81.5
22. Theni	0.0	17.9	-100.0	0.0	30.5	-100.0	0.0	48.4	-100.0
23. Dindigul	0.0	20.7	-100.0	0.0	12.3	-100.0	0.0	33.0	-100.0
24. Ramanathapuram	0.3	35.3	-99.2	12.1	18.6	-34.9	12.4	53.9	-77.0
25. Virudhunagar	6.4	18.5	-65.4	4.0	23.5	-83.0	10.4	42.0	-75.2
26. Sivagangai	0.0	19.3	-100.0	0.0	16.5	-100.0	0.0	35.8	-100.0
27. Tirunelveli	34.3	41.4	-17.1	14.3	31.2	-54.2	48.6	72.6	-33.1
28. Thoothukudi	15.2	28.4	-46.5	26.5	18.2	45.6	41.7	46.6	-10.5
29. The Nilgiris	32.9	17.6	86.9	16.3	13.2	23.5	49.2	30.8	59.7
30. Kanyakumari	1.5	14.8	-89.9	0.3	18.6	-98.4	1.8	33.4	-94.6
State	8.8	22.6	-61.1	2.8	14.9	-81.0	11.6	37.4	-69.0

(Contd...)

TABLE - I

DISTRICTWISE RAINFALL DURING 03-04

(in m.m)

District	HOT - WEATHER SEASON								
	MAR '04			APRIL '04			MAY '04		
	Actual	Normal	% Dev.	Actual	Normal	% Dev	Actual	Normal	% Dev
1. Chennai	2.6	4.9	-46.9	10.6	13.1	-19.1	232.7	46.2	403.7
2. Kancheepuram	7.7	4.7	63.8	16.4	14.2	15.5	222.1	41.2	439.1
3. Thiruvallur	0.0	8.5	-100.0	17.4	12.2	42.6	226.3	45.0	402.9
4. Cuddalore	7.5	17.4	-56.9	0.4	18.0	-97.8	250.1	53.9	364.0
5. Villupuram	0.0	8.1	-100.0	27.0	14.8	82.4	464.3	54.2	756.6
6. Vellore	0.8	10.2	-92.2	22.5	17.7	27.1	259.6	73.8	251.8
7. Thiruvannamalai	0.0	13.0	-100.0	56.5	21.5	162.8	453.7	73.7	515.6
8. Salem	0.3	16.3	-98.2	46.0	42.7	7.7	344.4	90.7	279.7
9. Namakkal	0.0	12.5	-100.0	55.5	47.1	17.8	223.2	90.8	145.8
10. Dharmapuri } 11. Krishnagiri	3.7	12.8	-71.1	81.9	30.7	166.8	315.9	103.2	206.1
12. Coimbatore	3.7	19.1	-80.6	57.9	52.8	9.7	140.4	76.5	83.5
13. Erode	4.4	18.1	-75.7	46.6	49.5	-5.9	275.7	86.5	218.7
14. Tiruchirapalli	0.0	11.9	-100.0	7.1	35.5	-80.0	272.0	62.7	333.8
15. Karur	0.0	10.0	-100.0	34.8	36.3	-4.1	194.8	56.8	243.0
16. Perambalur	0.0	16.0	-100.0	0.0	28.5	-100.0	376.8	71.4	427.7
17. Pudukottai	4.6	17.6	-73.9	0.0	43.3	-100.0	283.2	53.7	427.4
18. Thanjavur	1.8	21.9	-91.8	8.7	36.1	-75.9	301.1	56.6	432.0
19. Thiruvarur	2.0	20.6	-90.3	0.0	36.4	-100.0	398.4	47.8	733.5
20. Nagapattinam	10.3	19.4	-46.9	0.0	31.1	-100.0	337.4	49.2	585.8
21. Madurai	20.2	21.2	-4.7	38.6	51.8	-25.5	156.7	58.8	166.5
22. Theni	28.2	59.2	-52.4	30.2	99.0	-69.5	34.0	64.5	-47.3
23. Dindigul	2.1	18.2	-88.5	68.5	57.7	18.7	168.3	72.1	133.4
24. Ramanathapuram	3.2	28.3	-88.7	20.5	55.9	-63.3	140.3	39.6	254.3
25. Virudhunagar	8.0	37.6	-78.7	59.1	76.8	-23.0	49.4	60.2	-17.9
26. Sivagangai	6.3	22.5	-72.0	36.0	54.5	-33.9	156.8	58.1	169.9
27. Tirunelveli	6.1	41.7	-85.4	85.9	61.6	39.4	128.2	38.6	232.1
28. Thoothukudi	4.7	26.8	-82.5	24.7	55.1	-55.2	79.2	30.3	161.4
29. The Nilgiris	3.6	24.3	-85.2	65.9	79.6	-17.2	358.4	133.3	168.9
30. Kanyakumari	6.9	38.4	-82.0	80.0	87.4	-8.5	238.2	91.6	160.0
State	4.8	20.0	-76.1	34.4	43.5	-20.8	244.2	64.9	276.5

(Contd...)

TABLE - 1

DISTRICTWISE RAINFALL DURING 03-04

(in m.m)

District	Hot Weather Season Total: Actual	Normal	% Dev.	Whole Year (03-04): Actual	Normal	% Dev.
1. Chennai	245.9	64.2	283.0	1094.9	1298.1	-15.7
2. Kancheepuram	246.2	60.1	309.7	1354.3	1252.1	8.2
3. Thiruvallur	243.7	65.7	270.9	1050.6	1152.8	-8.9
4. Cuddalore	258.0	89.3	188.9	1492.8	1235.8	20.8
5. Villupuram	491.3	77.1	537.2	1680.6	1029.4	63 3
6. Vellore	282.9	101.7	178.2	1109.9	917.0	21.0
7. Thiruvannamalai	510.2	108.2	371.5	1601.5	1046.6	53.0
8. Salem	390.7	149.7	161.0	1182.8	898 0	31.7
9. Namakkal	278.7	150.4	85.3	731.6	776.5	-5.8
10. Dharmapuri } 11. Krishnagiri	401.5	146.7	173.7	1075.6	855.9	25.7
12. Coimbatore	202.0	148.4	36.1	614.2	694.4	-11.5
13. Erode	326.7	154.1	112.0	811.8	711.4	14.1
14. Tiruchirapalli	279.1	110.1	153.5	1063.5	761.5	39.7
15. Karur	229.6	103.1	122.7	649.1	742.2	-12.5
16. Perambalur	376.8	115.9	225.1	1329.5	949.6	40.0
17. Pudukottai	287.8	114.6	151.1	1121.8	921.5	21.7
18. Thanjavur	311.6	114.6	171.9	1143.3	1053.0	8.6
19. Thiruvarur	400.4	104.8	282.1	1322.6	1129 9	17.1
20. Nagapattinam	347.7	99.7	248.7	1406.0	1341.7	4.8
21. Madurai	215.5	131.8	63.5	883.7	840.0	5.2
22. Theni	92.4	222.7	-58.5	448.9	833.5	-46.1
23. Dindigul	238.9	148.0	61.4	932.8	831.6	12.2
24. Ramanathapuram	164.0	123.8	32.5	723.2	821.2	-11.9
25. Virudhunagar	116.5	174.6	-33.3	589.5	829.6	-28.9
26. Sivagangai	199.1	135.1	47.4	850.4	876.0	-2.9
27. Tirunelveli	220.2	141.9	55.2	978.1	736.9	32.7
28. Thoothukudi	108.6	112.2	-3.2	517.9	655.7	-21.0
29. The Nilgiris	427.9	237.2	80.4	1525.4	1695.7	-10.0
30. Kanyakumari	325.1	217.4	49.5	716.4	1006.0	-28.8
State	**283.4**	**128.4**	**120.8**	**1034.6**	**961.8**	**7.6**

(Concluded)

TABLE - II

CLASSIFICATION OF LAND DURING 03-04

(Area in ha.)

District	Total Geographical area: Profess-ional Survey	Total Geographical area: Village Papers	Total Geographical area: %	Forest: Area	Forest: % share of District Geog.area	Forest: % share of State area	Barren & unculturable area: Area	Barren & unculturable area: % share of District Geog.area	Barren & unculturable area: % share of State area
1. Chennai	17098	17098	0.1	300	1.8	0.0	0	0.0	0.0
2. Kancheepuram	443210	443210	3.4	23856	5.4	1.1	10948	2.5	2.2
3. Thiruvallur	342243	342243	2.6	19736	5.8	0.9	13727	4.0	2.7
4. Cuddalore	367781	367781	2.8	1415	0.4	0.1	14647	4.0	2.9
5. Villupuram	722203	722203	5.5	71697	9.9	3.4	56651	7.8	11.1
6. Vellore	592018	592018	4.5	161229	27.2	7.6	26054	4.4	5.1
7. Thiruvannamalai	631205	631205	4.9	153318	24.3	7.2	21179	3.4	4.2
8. Salem	520530	520530	4.0	125682	24.2	5.9	39098	7.5	7.7
9. Namakkal	336335	336335	2.6	43909	13.1	2.1	24743	7.4	4.9
10. Dharmapuri	449777	449777	3.5	164177	36.5	7.7	19648	4.4	3.9
11. Krishnagiri	514326	514326	4.0	202409	39.4	9.5	26682	5.2	5.2
12. Coimbatore	747079	747079	5.7	158558	21.2	7.5	10155	1.4	2.0
13. Erode	816191	816191	6.3	228749	28.0	10.8	7055	0.9	1.4
14. Tiruchirapalli	440383	440383	3.4	36246	8.2	1.7	14863	3.4	2.9
15. Karur	289557	289557	2.2	6187	2.1	0.3	2906	1.0	0.6
16. Perambalur	369137	369137	2.8	17469	4.7	0.8	11388	3.1	2.2
17. Pudukottai	466329	466329	3.6	24103	5.2	1.1	9863	2.1	1.9
18. Thanjavur	339657	339657	2.6	3426	1.0	0.2	2201	0.7	0.4
19. Thiruvarur	209709	209709	1.6	2452	1.2	0.1	113	0.1	0.0
20. Nagapattinam	271583	271583	2.1	4633	1.7	0.2	33419	12.3	6.6
21. Madurai	374173	374173	2.9	48473	13.0	2.3	13201	3.5	2.6
22. Theni	324230	324230	2.5	103718	32.0	4.9	43322	13.4	8.5
23. Dindigul	626664	626664	4.8	138923	22.2	6.6	36210	5.8	7.1
24. Ramanathapuram	408957	408957	3.1	4488	1.1	0.2	4591	1.1	0.9
25. Virudhunagar	424323	424323	3.3	26466	6.2	1.3	4525	1.1	0.9
26. Sivagangai	418900	418900	3.2	21877	5.2	1.0	4747	1.1	0.9
27. Tirunelveli	682308	682308	5.2	120801	17.7	5.7	30961	4.5	6.1
28. Thoothukudi	459054	459054	3.5	11012	2.4	0.5	19762	4.3	3.9
29. The Nilgiris	254485	254485	2.0	142577	56.0	6.7	3384	1.3	0.7
30. Kanyakumari	167200	167200	1.3	54155	32.4	2.6	3335	2.0	0.7
STATE	13026645	13026645	100.0	2122041	16.3	100.0	509378	3.9	100.0

(Contd...)

TABLE - II
CLASSIFICATION OF LAND DURING 03-04

(Area in ha.)

District	Land put to non-agricultural uses			Culturable Waste			Permanent pastures & other grassing lands		
	Area	% share of District Geog.area	% share of State area	Area	% share of District Geog.area	% share of State area	Area	% share of District Geog.area	% share of State area
1. Chennai	16798	98.3	0.8	0	0.0	0.0	0	0.0	0.0
2. Kancheepuram	144712	32.7	6.9	10773	2.4	2.8	18328	4.1	16.2
3. Thiruvallur	99993	29.2	4.7	12996	3.8	3.4	8142	2.4	7.2
4. Cuddalore	54378	14.8	2.6	6660	1.8	1.8	707	0.2	0.6
5. Villupuram	135028	18.7	6.4	11018	1.5	2.9	4195	0.6	3.7
6. Vellore	82388	13.9	3.9	6307	1.1	1.7	3833	0.7	3.4
7. Thiruvannamalai	103512	16.4	4.9	15458	2.5	4.1	4022	0.6	3.5
8. Salem	57383	11.0	2.7	4809	0.9	1.3	4206	0.8	3.7
9. Namakkal	35254	10.5	1.7	5931	1.8	1.6	6684	2.0	5.9
10. Dharmapuri	50187	11.2	2.4	5805	1.3	1.5	6209	1.4	5.5
11. Krishnagiri	40868	8.0	1.9	7521	1.5	2.0	8156	1.6	7.2
12. Coimbatore	102416	13.7	4.9	2883	0.4	0.8	1137	0.2	1.0
13. Erode	78977	9.7	3.7	528	0.1	0.1	187	0.0	0.2
14. Tiruchirapalli	80964	18.4	3.8	8343	1.9	2.2	1857	0.4	1.6
15. Karur	36955	12.8	1.8	68676	23.7	18.1	10801	3.7	9.5
16. Perambalur	59247	16.1	2.8	9302	2.5	2.5	1446	0.4	1.3
17. Pudukottai	128749	27.6	6.1	11463	2.5	3.0	5126	1.1	4.5
18. Thanjavur	78989	23.3	3.7	15634	4.6	4.1	1746	0.5	1.5
19. Thiruvarur	37031	17.7	1.8	2970	1.4	0.8	768	0.4	0.7
20. Nagapattinam	47555	17.5	2.3	3840	1.4	1.0	964	0.4	0.9
21. Madurai	69479	18.6	3.3	5695	1.5	1.5	232	0.1	0.2
22. Theni	23827	7.4	1.1	3961	1.2	1.0	314	0.1	0.3
23. Dindigul	65099	10.4	3.1	8835	1.4	2.3	6946	1.1	6.1
24. Ramanathapuram	84476	20.7	4.0	4245	1.0	1.1	154	0.0	0.1
25. Virudhunagar	69835	16.5	3.3	9663	2.3	2.6	804	0.2	0.7
26. Sivagangai	117157	28.0	5.5	18383	4.4	4.8	1367	0.3	1.2
27. Tirunelveli	101546	14.9	4.8	64555	9.5	17.0	5267	0.8	4.6
28. Thoothukudi	74264	16.2	3.5	51134	11.1	13.5	5132	1.1	4.5
29. The Nilgiris	9993	3.9	0.5	2051	0.8	0.5	4742	1.9	4.2
30. Kanyakumari	26287	15.7	1.2	0	0.0	0.0	2	0.0	0.0
STATE	2113353	16.2	100.0	379439	2.9	100.0	113474	0.9	100.0

(Contd...)

TABLE - II

CLASSIFICATION OF LAND DURING 03-04

(Area in ha.)

District	Misc. tree crops & groves not incl.in the net area sown			Current Fallow			Other Fallow		
		% share of			% share of			% share of	
	Area	District Geog.area	State area	Area	District Geog.area	State area	Area	District Geog.area	State area
1. Chennai	0	0.0	0.0	0	0.0	0.0	0	0.0	0.0
2. Kancheepuram	16682	3.8	5.9	10343	2.3	1.1	79158	17.9	4.2
3. Thiruvallur	8378	2.5	3.0	26937	7.9	2.8	61392	17.9	3.3
4. Cuddalore	18284	5.0	6.5	44326	12.1	4.7	14944	4.1	0.8
5. Villupuram	6565	0.9	2.3	124950	17.3	13.1	24732	3.4	1.3
6. Vellore	3323	0.6	1.2	69431	11.7	7.3	59142	10.0	3.2
7. Thiruvannamalai	8237	1.3	2.9	72872	11.5	7.6	34455	5.5	1.8
8. Salem	3165	0.6	1.1	40538	7.8	4.3	54140	10.4	2.9
9. Namakkal	3989	1.2	1.4	25122	7.5	2.6	29368	8.7	1.6
10. Dharmapuri	2726	0.6	1.0	49188	10.9	5.2	6742	1.5	0.4
11. Krishnagiri	6735	1.3	2.4	22995	4.5	2.4	18782	3.7	1.0
12. Coimbatore	4865	0.7	1.7	26902	3.6	2.8	121175	16.2	6.5
13. Erode	1104	0.1	0.4	104139	12.8	10.9	152787	18.7	8.2
14. Tiruchirapalli	3717	0.8	1.3	59209	13.4	6.2	86135	19.6	4.6
15. Karur	1226	0.4	0.4	10122	3.5	1.1	64515	22.3	3.5
16. Perambalur	20713	5.6	7.3	27668	7.5	2.9	18799	5.1	1.0
17. Pudukottai	30240	6.5	10.7	23434	5.0	2.5	97403	20.9	5.2
18. Thanjavur	6814	2.0	2.4	23694	7.0	2.5	49993	14.7	2.7
19. Thiruvarur	2270	1.1	0.8	29649	14.1	3.1	10603	5.1	0.6
20. Nagapattinam	10743	4.0	3.8	3190	1.2	0.3	35349	13.0	1.9
21. Madurai	4174	1.1	1.5	19466	5.2	2.0	106562	28.5	5.7
22. Theni	1962	0.6	0.7	8324	2.6	0.9	30660	9.5	1.6
23. Dindigul	5539	1.0	2.3	15717	2.5	1.7	110625	17.7	5.9
24. Ramanathapuram	40425	9.9	14.3	22467	5.5	2.4	57843	14.1	3.1
25. Virudhunagar	5487	1.3	1.9	23997	5.7	2.5	146651	34.6	7.9
26. Sivagangai	6961	2.0	3.0	10927	2.6	1.1	124415	29.7	6.7
27. Tirunelveli	10822	1.6	3.8	36622	5.4	3.8	178545	25.2	9.6
28. Thoothukudi	40973	3.9	14.5	12616	2.8	1.3	83169	13.1	4.5
29. The Nilgiris	3648	1.4	1.3	6511	2.6	0.7	3305	1.3	0.2
30. Kanyakumari	613	0.4	0.2	2707	1.6	0.3	1272	0.3	0.1
STATE	282980	2.2	100.0	953963	7.3	100.0	1862861	14.3	100.0

(Contd...)

TABLE - II

CLASSIFICATION OF LAND DURING 03-04

(Area in ha.)

District	Net area sown			Area sown more than once			Gross area sown		
	Area	% share of District Geog.area	% share of State area	Area	% share of District Geog.area	% share of State area	Area	% share of District Geog.area	% share of State area
1. Chennai	0	0.0	0.0	0	0.0	0.0	0	0.0	0.0
2. Kancheepuram	128410	29.0	2.7	33031	7.5	5.3	161441	36.4	3.0
3. Thiruvallur	90942	26.6	1.9	44400	13.0	7.1	135342	39.6	2.6
4. Cuddalore	212420	57.8	4.5	61519	16.7	9.8	273939	74.5	5.2
5. Villupuram	287367	39.8	6.1	68591	9.5	10.9	355958	49.3	6.7
6. Vellore	180311	30.5	3.9	41900	7.1	6.7	222211	37.5	4.2
7. Thiruvannamalai	218146	34.6	4.7	41451	6.6	6.6	259597	41.1	4.9
8. Salem	191509	36.8	4.1	25006	4.8	4.0	216515	41.6	4.1
9. Namakkal	161335	48.0	3.4	45676	13.6	7.3	207011	61.6	3.9
10. Dharmapuri	145095	32.3	3.1	14975	3.3	2.4	160070	35.6	3.0
11. Krishnagiri	180178	35.0	3.8	14893	2.9	2.4	195071	37.9	3.7
12. Coimbatore	318988	42.7	6.8	12944	1.7	2.1	331932	44.4	6.2
13. Erode	242665	29.7	5.2	4496	0.6	0.7	247161	30.3	4.7
14. Tiruchirapalli	149049	33.9	3.2	9164	2.1	1.5	158213	35.9	3.0
15. Karur	88169	30.5	1.9	1264	0.4	0.2	89433	30.9	1.7
16. Perambalur	203105	55.0	4.3	17388	4.7	2.8	220493	59.7	4.2
17. Pudukottai	135948	29.2	2.9	1524	0.3	0.2	137472	29.5	2.6
18. Thanjavur	157160	46.3	3.4	36844	10.9	5.9	194004	57.1	3.7
19. Thiruvarur	123853	59.1	2.6	38334	18.3	6.1	162187	77.3	3.1
20. Nagapattinam	131890	48.6	2.8	65984	24.3	10.5	197874	72.9	3.7
21. Madurai	106891	28.6	2.3	1543	0.4	0.3	108434	29.0	2.0
22. Theni	108142	33.4	2.3	6672	2.1	1.1	114814	35.4	2.2
23. Dindigul	237770	37.9	5.1	4502	0.7	0.7	242272	38.7	4.6
24. Ramanathapuram	190268	46.5	4.1	0	0.0	0.0	190268	46.5	3.6
25. Virudhunagar	136695	32.2	2.9	5717	1.4	0.9	142412	33.6	2.7
26. Sivagangai	111566	26.6	2.4	0	0.0	0.0	111566	26.6	2.1
27. Tirunelveli	133189	19.5	2.8	14938	2.2	2.4	148127	21.7	2.8
28. Thoothukudi	160992	35.1	3.4	5006	1.1	0.8	165998	36.2	3.1
29. The Nilgiris	78274	30.8	1.7	134	0.1	0.0	78408	30.8	1.5
30. Kanyakumari	78829	47.2	1.7	8975	5.4	1.4	87804	52.5	1.7
STATE	4689156	36.0	100.0	626871	4.8	100.0	5316027	40.8	100.0

(Concluded)

TABLE - III A

NUMBER AND SOURCES OF IRRIGATION 03-04

(in numbers)

District	1) CANALS				2) TANKS			3) RESERVOIRS
	GOVERNMENT		PRIVATE					
	Number	Length (in k.m)	Number	Length (in k.m)	With Ayacut of 40 hectares or more	With Ayacut of less than 40 hectares	Total	
1. Chennai	0	0	0	0	0	0	0	0
2. Kancheepuram	20	184.0	0	0.0	709	1233	1942	0
3. Thiruvallur	17	189.0	0	0.0	780	906	1686	0
4. Cuddalore	270	1058.0	0	0.0	188	404	592	1
5. Villupuram	196	845.0	0	0.0	988	1097	2085	3
6. Vellore	604	1067.0	0	0.0	420	935	1355	2
7. Thiruvannamalai	144	119.0	0	0.0	604	1361	1965	1
8. Salem	70	233.0	0	0.0	89	457	546	3
9. Namakkal	3	75.0	0	0.0	67	192	259	0
10. Dharmapuri	81	187.0	0	0.0	77	943	1020	7
11. Krishnagiri	109	137.0	0	0.0	139	1188	1327	3
12. Coimbatore	40	515.6	2	10.8	44	33	77	9
13. Erode	13	772.3	0	0.0	21	31	52	7
14. Tiruchirapalli	135	494.0	0	0.0	115	1652	1767	1
15. Karur	23	226.0	0	0.0	18	248	266	0
16. Perambalur	4	47.0	0	0.0	84	712	796	2
17. Pudukottai	27	77.4	0	0.0	660	4791	5451	0
18. Thanjavur	25	638.0	0	0.0	130	298	428	0
19. Thiruvarur	13	612.0	0	0.0	0	0	0	0
20. Nagapattinam	9	548.0	0	0.0	0	0	0	0
21. Madurai	51	169.6	0	0.0	292	1995	2287	2
22. Theni	124	152.2	0	0.0	55	151	206	3
23. Dindigul	41	115.0	0	0.0	110	2120	2230	8
24. Ramanathapuram	0	0.0	0	0.0	477	1217	1694	0
25. Virudhunagar	0	0.0	0	0.0	290	707	997	6
26. Sivagangai	19	20.0	0	0.0	651	4260	4911	0
27. Tirunelveli	197	532.0	0	0.0	373	1797	2170	8
28. Thoothukudi	4	78.0	0	0.0	107	527	634	0
29. The Nilgiris	1	2.0	0	0.0	0	0	0	0
30. Kanyakumari	53	540.0	0	0.0	41	2582	2623	5
STATE	2293	9633.1	2	10.8	7529	31837	39366	71

(Contd....)

TABLE - III A

NUMBER AND SOURCES OF IRRIGATION 03-04

(in numbers)

District	4) WELLS — a) TUBE WELLS — i) Government								
	Having independent ayacuts				Supplementing other sources				Total No. of Govt. wells
	Electric Pumpsets	Diesel Pumpsets	Others	Total	Electric Pumpsets	Diesel Pumpsets	Others	Total	
1. Chennai	0	0	0	0	0	0	0	0	0
2. Kancheepuram	5	0	0	5	0	0	0	0	5
3. Thiruvallur	0	0	0	0	0	0	0	0	0
4. Cuddalore	7	0	0	7	0	0	0	0	7
5. Villupuram	908	0	0	908	0	0	0	0	908
6. Vellore	3	0	0	3	0	0	0	0	3
7. Thiruvannamalai	0	0	0	0	0	0	0	0	0
8. Salem	0	0	0	0	0	0	0	0	0
9. Namakkal	0	0	0	0	0	0	0	0	0
10. Dharmapuri	0	0	0	0	0	0	0	0	0
11. Krishnagiri	0	0	0	0	0	0	0	0	0
12. Coimbatore	0	0	0	0	0	0	0	0	0
13. Erode	0	0	0	0	0	0	0	0	0
14. Tiruchirapalli	0	0	0	0	0	0	0	0	0
15. Karur	0	0	0	0	0	0	0	0	0
16. Perambalur	0	0	0	0	0	0	0	0	0
17. Pudukottai	58	0	0	58	2	0	0	2	60
18. Thanjavur	49	0	0	49	25	0	0	25	74
19. Thiruvarur	0	0	0	0	33	4	0	37	37
20. Nagapattinam	0	0	0	0	0	0	0	0	0
21. Madurai	4	0	0	4	0	0	0	0	4
22. Theni	0	0	0	0	0	0	0	0	0
23. Dindigul	0	0	0	0	0	0	0	0	0
24. Ramanathapuram	0	0	0	0	0	0	0	0	0
25. Virudhunagar	0	0	0	0	0	0	0	0	0
26. Sivagangai	72	0	0	72	0	0	0	0	72
27. Tirunelveli	0	0	0	0	0	0	0	0	0
28. Thoothukudi	5	0	0	5	0	0	0	0	5
29. The Nilgiris	0	0	0	0	0	0	0	0	0
30. Kanyakumari	0	0	0	0	0	0	0	0	0
STATE	1111	0	0	1111	60	4	0	64	1175

(Contd...)

TABLE - III A

NUMBER AND SOURCES OF IRRIGATION 03-04

(in numbers)

District	4) WELLS									
	a) TUBE WELLS									
	ii) Private									
	Having independent ayacuts				Supplementing other sources				Total No. of Private wells	Total (Govt.+Private)
	Electric Pumpsets	Diesel Pumpsets	Others	Total	Electric Pumpsets	Diesel Pumpsets	Others	Total		
1. Chennai	0	0	0	0	0	0	0	0	0	0
2. Kancheepuram	4703	258	0	4961	83	0	0	83	5044	5049
3. Thiruvallur	8997	0	0	8997	0	0	0	0	8997	8997
4. Cuddalore	26003	5727	0	31730	550	0	0	550	32280	32287
5. Villupuram	21916	0	0	21916	0	0	0	0	21916	22824
6. Vellore	203	0	0	203	0	0	0	0	203	206
7. Thiruvannamalai	345	0	0	345	0	0	0	0	345	345
8. Salem	6988	0	0	6988	0	0	0	0	6988	6988
9. Namakkal	4914	0	0	4914	0	0	0	0	4914	4914
10. Dharmapuri	491	0	0	491	0	0	0	0	491	491
11. Krishnagiri	127	0	0	127	0	0	0	0	127	127
12. Coimbatore	9489	0	0	9489	17601	0	0	17601	27090	27090
13. Erode	0	0	0	0	0	0	0	0	0	0
14. Tiruchirapalli	4945	306	0	5251	936	285	0	1221	6472	6472
15. Karur	1257	23	0	1280	2	0	0	2	1282	1282
16. Perambalur	3039	3109	0	6148	0	0	0	0	6148	6148
17. Pudukottai	4170	509	0	4679	101	7	0	108	4787	4847
18. Thanjavur	10898	320	0	11218	12801	45	0	12846	24064	24138
19. Thiruvarur	0	0	0	0	2809	2173	0	4982	4982	5019
20. Nagapattinam	0	0	0	0	0	0	0	0	0	0
21. Madurai	311	0	0	311	221	0	0	221	532	536
22. Theni	3515	42	0	3557	28	0	0	28	3585	3585
23. Dindigul	0	0	0	0	0	0	0	0	0	0
24. Ramanathapuram	188	67	0	255	14	41	0	55	310	310
25. Virudhunagar	0	0	0	0	0	0	0	0	0	0
26. Sivagangai	701	0	0	701	0	0	0	0	701	773
27. Tirunelveli	365	0	0	365	0	0	0	0	365	365
28. Thoothukudi	744	0	0	744	0	0	0	0	744	749
29. The Nilgiris	0	0	0	0	0	0	0	0	0	0
30. Kanyakumari	702	22	0	724	49	0	0	49	773	773
STATE	115011	10383	0	125394	35195	2551	0	37746	163140	164315

(Contd...)

TABLE - III A

NUMBER AND SOURCES OF IRRIGATION 03-04

(in numbers)

District	4) WELLS								
	b) BORE WELLS								
	i) Government								
	Having independent ayacuts				Supplementing other sources				Total No. of Govt. wells
	Electric Pumpsets	Diesel Pumpsets	Others	Total	Electric Pumpsets	Diesel Pumpsets	Others	Total	
1. Chennai	0	0	0	0	0	0	0	0	0
2. Kancheepuram	0	0	0	0	0	0	0	0	0
3. Thiruvallur	0	0	0	0	0	0	0	0	0
4. Cuddalore	0	0	0	0	0	0	0	0	0
5. Villupuram	0	0	0	0	0	0	0	0	0
6. Vellore	0	0	0	0	0	0	0	0	0
7. Thiruvannamalai	0	0	0	0	0	0	0	0	0
8. Salem	0	0	0	0	0	0	0	0	0
9. Namakkal	0	0	0	0	0	0	0	0	0
10. Dharmapuri	0	0	0	0	0	0	0	0	0
11. Krishnagiri	0	0	0	0	0	0	0	0	0
12. Coimbatore	0	0	0	0	0	0	0	0	0
13. Erode	0	0	0	0	0	0	0	0	0
14. Tiruchirapalli	0	0	0	0	0	0	0	0	0
15. Karur	0	0	0	0	0	0	0	0	0
16. Perambalur	0	0	0	0	0	0	0	0	0
17. Pudukottai	0	0	0	0	0	0	0	0	0
18. Thanjavur	0	0	0	0	0	0	0	0	0
19. Thiruvarur	0	0	0	0	0	0	0	0	0
20. Nagapattinam	0	0	0	0	0	0	0	0	0
21. Madurai	0	0	0	0	0	0	0	0	0
22. Theni	0	0	0	0	0	0	0	0	0
23. Dindigul	0	0	0	0	0	0	0	0	0
24. Ramanathapuram	0	0	0	0	0	0	0	0	0
25. Virudhunagar	0	0	0	0	0	0	0	0	0
26. Sivagangai	0	0	0	0	0	0	0	0	0
27. Tirunelveli	0	0	0	0	0	0	0	0	0
28. Thoothukudi	0	0	0	0	0	0	0	0	0
29. The Nilgiris	0	0	0	0	0	0	0	0	0
30. Kanyakumari	0	0	0	0	0	0	0	0	0
STATE	0	0	0	0	0	0	0	0	0

(Contd...)

TABLE - III A

NUMBER AND SOURCES OF IRRIGATION 03-04

(in numbers)

District	4) WELLS — b) BORE WELLS — ii) Private — Having independent ayacuts: Electric Pumpsets	Diesel Pumpsets	Others	Total	Supplementing other sources: Electric Pumpsets	Diesel Pumpsets	Others	Total	Total No. of Private wells	Total (Govt.+Private)
1. Chennai	0	0	0	0	0	0	0	0	0	0
2. Kancheepuram	0	0	0	0	0	0	0	0	0	0
3. Thiruvallur	0	0	0	0	0	0	0	0	0	0
4. Cuddalore	0	0	0	0	0	0	0	0	0	0
5. Villupuram	0	0	0	0	0	0	0	0	0	0
6. Vellore	341	0	0	341	0	0	0	0	341	341
7. Thiruvannamalai	0	0	0	0	0	0	0	0	0	0
8. Salem	0	0	0	0	0	0	0	0	0	0
9. Namakkal	0	0	0	0	0	0	0	0	0	0
10. Dharmapuri	0	0	0	0	0	0	0	0	0	0
11. Krishnagiri	0	0	0	0	0	0	0	0	0	0
12. Coimbatore	0	0	0	0	0	0	0	0	0	0
13. Erode	7253	119	0	7372	0	0	0	0	7372	7372
14. Tiruchirapalli	0	0	0	0	0	0	0	0	0	0
15. Karur	0	0	0	0	0	0	0	0	0	0
16. Perambalur	0	0	0	0	0	0	0	0	0	0
17. Pudukottai	0	0	0	0	0	0	0	0	0	0
18. Thanjavur	4856	18	0	4874	750	50	0	800	5674	5674
19. Thiruvarur	0	0	0	0	0	0	0	0	0	0
20. Nagapattinam	0	0	0	0	0	0	0	0	0	0
21. Madurai	0	0	0	0	0	0	0	0	0	0
22. Theni	0	0	0	0	0	0	0	0	0	0
23. Dindigul	950	18	0	968	0	0	0	0	968	968
24. Ramanathapuram	0	0	0	0	0	0	0	0	0	0
25. Virudhunagar	0	0	0	0	0	0	0	0	0	0
26. Sivagangai	0	0	0	0	0	0	0	0	0	0
27. Tirunelveli	0	0	0	0	0	0	0	0	0	0
28. Thoothukudi	0	0	0	0	0	0	0	0	0	0
29. The Nilgiris	0	0	0	0	0	0	0	0	0	0
30. Kanyakumari	0	0	0	0	0	0	0	0	0	0
STATE	13400	155	0	13555	750	50	0	800	14355	14355

(Contd...)

TABLE - III A

NUMBER AND SOURCES OF IRRIGATION 03-04

(in numbers)

District	4) WELLS								
	c) DUG CUM BORE WELLS								
	i) Government								
	Having independent ayacuts				Supplementing other sources				Total No. of Govt. wells
	Electric Pumpsets	Diesel Pumpsets	Others	Total	Electric Pumpsets	Diesel Pumpsets	Others	Total	
1. Chennai	0	0	0	0	0	0	0	0	0
2. Kancheepuram	0	0	0	0	0	0	0	0	0
3. Thiruvallur	0	0	0	0	0	0	0	0	0
4. Cuddalore	0	0	0	0	0	0	0	0	0
5. Villupuram	0	0	0	0	0	0	0	0	0
6. Vellore	0	0	0	0	0	0	0	0	0
7. Thiruvannamalai	0	0	0	0	0	0	0	0	0
8. Salem	0	0	0	0	0	0	0	0	0
9. Namakkal	0	0	0	0	0	0	0	0	0
10. Dharmapuri	0	0	0	0	0	0	0	0	0
11. Krishnagiri	0	0	0	0	0	0	0	0	0
12. Coimbatore	0	0	0	0	0	0	0	0	0
13. Erode	6	0	0	6	0	0	0	0	6
14. Tiruchirapalli	0	0	0	0	0	0	0	0	0
15. Karur	0	0	0	0	0	0	0	0	0
16. Perambalur	0	0	0	0	0	0	0	0	0
17. Pudukottai	0	0	0	0	0	0	0	0	0
18. Thanjavur	0	0	0	0	0	0	0	0	0
19. Thiruvarur	0	0	0	0	0	0	0	0	0
20. Nagapattinam	0	0	0	0	0	0	0	0	0
21. Madurai	0	0	0	0	0	0	0	0	0
22. Theni	0	0	0	0	0	0	0	0	0
23. Dindigul	0	0	0	0	0	0	0	0	0
24. Ramanathapuram	0	0	0	0	0	0	0	0	0
25. Virudhunagar	0	0	0	0	0	0	0	0	0
26. Sivagangai	0	0	0	0	0	0	0	0	0
27. Tirunelveli	0	0	0	0	0	0	0	0	0
28. Thoothukudi	0	0	0	0	0	0	0	0	0
29. The Nilgiris	0	0	0	0	0	0	0	0	0
30. Kanyakumari	0	0	0	0	0	0	0	0	0
STATE	6	0	0	6	0	0	0	0	6

(Contd...)

TABLE - III A

NUMBER AND SOURCES OF IRRIGATION 03-04

(in numbers)

District	4) WELLS									
	c) DUG CUM BORE WELLS									
	ii) Private									Total (Govt.+Private)
	Having independent ayacuts				Supplementing other sources				Total No. of Private wells	
	Electric Pumpsets	Diesel Pumpsets	Others	Total	Electric Pumpsets	Diesel Pumpsets	Others	Total		
1. Chennai	0	0	0	0	0	0	0	0	0	0
2. Kancheepuram	0	0	0	0	0	0	0	0	0	0
3. Thiruvallur	0	0	0	0	0	0	0	0	0	0
4. Cuddalore	792	0	0	792	0	0	0	0	792	792
5. Villupuram	1396	0	0	1396	0	0	0	0	1396	1396
6. Vellore	56	0	0	56	0	0	0	0	56	56
7. Thiruvannamalai	0	0	0	0	0	0	0	0	0	0
8. Salem	0	0	0	0	0	0	0	0	0	0
9. Namakkal	0	0	0	0	0	0	0	0	0	0
10. Dharmapuri	0	0	0	0	0	0	0	0	0	0
11. Krishnagiri	0	0	0	0	0	0	0	0	0	0
12. Coimbatore	3186	0	0	3186	0	0	0	0	3186	3186
13. Erode	1432	113	0	1545	0	0	0	0	1545	1551
14. Tiruchirapalli	0	0	0	0	6	0	0	6	6	6
15. Karur	22	0	0	22	0	0	0	0	22	22
16. Perambalur	772	229	0	1001	0	0	0	0	1001	1001
17. Pudukottai	2649	0	0	2649	0	0	0	0	2649	2649
18. Thanjavur	328	16	0	344	70	0	0	70	414	414
19. Thiruvarur	0	0	0	0	291	354	0	645	645	645
20. Nagapattinam	0	0	0	0	0	0	0	0	0	0
21. Madurai	0	0	0	0	0	0	0	0	0	0
22. Theni	284	7	0	291	24	0	0	24	315	315
23. Dindigul	623	0	0	623	0	0	0	0	623	623
24. Ramanathapuram	0	0	0	0	0	0	0	0	0	0
25. Virudhunagar	0	0	0	0	0	0	0	0	0	0
26. Sivagangai	0	0	0	0	0	0	0	0	0	0
27. Tirunelveli	0	0	0	0	0	0	0	0	0	0
28. Thoothukudi	0	0	0	0	0	0	0	0	0	0
29. The Nilgiris	0	0	0	0	0	0	0	0	0	0
30. Kanyakumari	0	0	0	0	0	0	0	0	0	0
STATE	11540	365	0	11905	391	354	0	745	12650	12656

(Contd...)

TABLE - III A

NUMBER AND SOURCES OF IRRIGATION 03-04

(in numbers)

District	4) WELLS								
	d) FILTER POINT TUBE WELLS								
	i) Government								
	Having independent ayacuts				Supplementing other sources				Total No. of Govt. wells
	Electric Pumpsets	Diesel Pumpsets	Others	Total	Electric Pumpsets	Diesel Pumpsets	Others	Total	
1. Chennai	0	0	0	0	0	0	0	0	0
2. Kancheepuram	0	0	0	0	0	0	0	0	0
3. Thiruvallur	0	0	0	0	0	0	0	0	0
4. Cuddalore	0	0	0	0	0	0	0	0	0
5. Villupuram	0	0	0	0	0	0	0	0	0
6. Vellore	0	0	0	0	0	0	0	0	0
7. Thiruvannamalai	0	0	0	0	0	0	0	0	0
8. Salem	0	0	0	0	0	0	0	0	0
9. Namakkal	0	0	0	0	0	0	0	0	0
10. Dharmapuri	0	0	0	0	0	0	0	0	0
11. Krishnagiri	0	0	0	0	0	0	0	0	0
12. Coimbatore	0	0	0	0	0	0	0	0	0
13. Erode	0	0	0	0	0	0	0	0	0
14. Tiruchirapalli	0	0	0	0	0	0	0	0	0
15. Karur	0	0	0	0	0	0	0	0	0
16. Perambalur	0	0	0	0	0	0	0	0	0
17. Pudukottai	0	0	0	0	0	0	0	0	0
18. Thanjavur	0	0	0	0	6	0	0	6	6
19. Thiruvarur	0	0	0	0	0	0	0	0	0
20. Nagapattinam	0	0	0	0	14	0	0	14	14
21. Madurai	0	0	0	0	0	0	0	0	0
22. Theni	0	0	0	0	0	0	0	0	0
23. Dindigul	0	0	0	0	0	0	0	0	0
24. Ramanathapuram	0	0	0	0	0	0	0	0	0
25. Virudhunagar	0	0	0	0	0	0	0	0	0
26. Sivagangai	0	0	0	0	0	0	0	0	0
27. Tirunelveli	0	0	0	0	0	0	0	0	0
28. Thoothukudi	0	0	0	0	0	0	0	0	0
29. The Nilgiris	0	0	0	0	0	0	0	0	0
30. Kanyakumari	0	0	0	0	0	0	0	0	0
STATE	0	0	0	0	20	0	0	20	20

(Contd...)

TABLE - III A

NUMBER AND SOURCES OF IRRIGATION 03-04

(in numbers)

District	4) WELLS — d) FILTER POINT TUBE WELLS — ii) Private — Having independent ayacuts: Electric Pumpsets	Diesel Pumpsets	Others	Total	Supplementing other sources: Electric Pumpsets	Diesel Pumpsets	Others	Total	Total No. of Private wells	Total (Govt.+Private)
1. Chennai	0	0	0	0	0	0	0	0	0	0
2. Kancheepuram	0	0	0	0	0	0	0	0	0	0
3. Thiruvallur	0	0	0	0	0	0	0	0	0	0
4. Cuddalore	0	0	0	0	0	0	0	0	0	0
5. Villupuram	0	0	0	0	0	0	0	0	0	0
6. Vellore	0	0	0	0	0	0	0	0	0	0
7. Thiruvannamalai	0	0	0	0	0	0	0	0	0	0
8. Salem	0	0	0	0	0	0	0	0	0	0
9. Namakkal	0	0	0	0	0	0	0	0	0	0
10. Dharmapuri	0	0	0	0	0	0	0	0	0	0
11. Krishnagiri	0	0	0	0	0	0	0	0	0	0
12. Coimbatore	0	0	0	0	0	0	0	0	0	0
13. Erode	0	0	0	0	0	0	0	0	0	0
14. Tiruchirapalli	0	0	0	0	418	66	0	484	484	484
15. Karur	147	0	0	147	16	31	0	47	194	194
16. Perambalur	2693	1133	0	3826	0	0	0	0	3826	3826
17. Pudukottai	0	0	0	0	0	0	0	0	0	0
18. Thanjavur	206	0	0	206	5794	197	0	5991	6197	6203
19. Thiruvarur	0	0	0	0	2915	1252	0	4167	4167	4167
20. Nagapattinam	0	0	0	0	8851	2831	0	11682	11682	11696
21. Madurai	0	0	0	0	0	0	0	0	0	0
22. Theni	0	0	0	0	0	0	0	0	0	0
23. Dindigul	0	0	0	0	0	0	0	0	0	0
24. Ramanathapuram	0	0	0	0	0	0	0	0	0	0
25. Virudhunagar	0	0	0	0	0	0	0	0	0	0
26. Sivagangai	0	0	0	0	0	0	0	0	0	0
27. Tirunelveli	0	0	0	0	0	0	0	0	0	0
28. Thoothukudi	0	0	0	0	0	0	0	0	0	0
29. The Nilgiris	0	0	0	0	0	0	0	0	0	0
30. Kanyakumari	0	0	0	0	0	0	0	0	0	0
STATE	3046	1133	0	4179	17994	4377	0	22371	26550	26570

(Contd...)

TABLE - III A

NUMBER AND SOURCES OF IRRIGATION 03-04

(in numbers)

District	4) WELLS								
	e) ARTISAN WELLS								
	i) Government								
	Having independent ayacuts				Supplementing other sources				Total No. of Govt. wells
	Electric Pumpsets	Diesel Pumpsets	Others	Total	Electric Pumpsets	Diesel Pumpsets	Others	Total	
1. Chennai	0	0	0	0	0	0	0	0	0
2. Kancheepuram	0	0	0	0	0	0	0	0	0
3. Thiruvallur	0	0	0	0	0	0	0	0	0
4. Cuddalore	0	0	0	0	0	0	0	0	0
5. Villupuram	0	0	0	0	0	0	0	0	0
6. Vellore	0	0	0	0	0	0	0	0	0
7. Thiruvannamalai	0	0	0	0	0	0	0	0	0
8. Salem	0	0	0	0	0	0	0	0	0
9. Namakkal	0	0	0	0	0	0	0	0	0
10. Dharmapuri	0	0	0	0	0	0	0	0	0
11. Krishnagiri	0	0	0	0	0	0	0	0	0
12. Coimbatore	0	0	0	0	0	0	0	0	0
13. Erode	0	0	0	0	0	0	0	0	0
14. Tiruchirapalli	0	0	0	0	0	0	0	0	0
15. Karur	0	0	0	0	0	0	0	0	0
16. Perambalur	0	0	0	0	0	0	0	0	0
17. Pudukottai	0	0	0	0	0	0	0	0	0
18. Thanjavur	0	0	0	0	0	0	0	0	0
19. Thiruvarur	0	0	0	0	0	0	0	0	0
20. Nagapattinam	0	0	0	0	0	0	0	0	0
21. Madurai	0	0	0	0	0	0	0	0	0
22. Theni	0	0	0	0	0	0	0	0	0
23. Dindigul	0	0	0	0	0	0	0	0	0
24. Ramanathapuram	0	0	0	0	0	0	0	0	0
25. Virudhunagar	0	0	0	0	0	0	0	0	0
26. Sivagangai	0	0	0	0	0	0	0	0	0
27. Tirunelveli	0	0	0	0	0	0	0	0	0
28. Thoothukudi	0	0	0	0	0	0	0	0	0
29. The Nilgiris	0	0	0	0	0	0	0	0	0
30. Kanyakumari	0	0	0	0	0	0	0	0	0
STATE	0	0	0	0	0	0	0	0	0

(Contd...)

TABLE - III A

NUMBER AND SOURCES OF IRRIGATION 03-04

(in numbers)

District	4) WELLS									
	a) ARTISAN WELLS									
	ii) Private									Total (Govt.+Private)
	Having independent ayacuts				Supplementing other sources				Total No. of Private wells	
	Electric Pumpsets	Diesel Pumpsets	Others	Total	Electric Pumpsets	Diesel Pumpsets	Others	Total		
1. Chennai	0	0	0	0	0	0	0	0	0	0
2. Kancheepuram	0	0	0	0	0	0	0	0	0	0
3. Thiruvallur	0	0	0	0	0	0	0	0	0	0
4. Cuddalore	0	0	0	0	0	0	0	0	0	0
5. Villupuram	0	0	0	0	0	0	0	0	0	0
6. Vellore	0	0	0	0	0	0	0	0	0	0
7. Thiruvannamalai	0	0	0	0	0	0	0	0	0	0
8. Salem	0	0	0	0	0	0	0	0	0	0
9. Namakkal	0	0	0	0	0	0	0	0	0	0
10. Dharmapuri	0	0	0	0	0	0	0	0	0	0
11. Krishnagiri	0	0	0	0	0	0	0	0	0	0
12. Coimbatore	0	0	0	0	0	0	0	0	0	0
13. Erode	0	0	0	0	0	0	0	0	0	0
14. Tiruchirapalli	0	0	0	0	0	0	0	0	0	0
15. Karur	0	0	0	0	0	0	0	0	0	0
16. Perambalur	0	0	0	0	0	0	0	0	0	0
17. Pudukottai	0	0	0	0	0	0	0	0	0	0
18. Thanjavur	0	0	0	0	0	0	0	0	0	0
19. Thiruvarur	0	0	0	0	0	0	0	0	0	0
20. Nagapattinam	0	0	0	0	0	0	0	0	0	0
21. Madurai	0	0	0	0	0	0	0	0	0	0
22. Theni	0	0	0	0	0	0	0	0	0	0
23. Dindigul	0	0	0	0	0	0	0	0	0	0
24. Ramanathapuram	0	0	0	0	0	0	0	0	0	0
25. Virudhunagar	0	0	0	0	0	0	0	0	0	0
26. Sivagangai	0	0	0	0	0	0	0	0	0	0
27. Tirunelveli	0	0	0	0	0	0	0	0	0	0
28. Thoothukudi	0	0	0	0	0	0	0	0	0	0
29. The Nilgiris	0	0	0	0	0	0	0	0	0	0
30. Kanyakumari	0	0	0	0	0	0	0	0	0	0
STATE	0	0	0	0	0	0	0	0	0	0

(Contd...)

TABLE - III A

NUMBER AND SOURCES OF IRRIGATION 03-04

(in numbers)

District	4) WELLS								
	f) OPEN WELLS								
	i) Government								
	Having independent ayacuts				Supplementing other sources				Total No. of Govt. Tube wells
	Electric Pumpsets	Diesel Pumpsets	Others	Total	Electric Pumpsets	Diesel Pumpsets	Others	Total	
1. Chennai	0	0	0	0	0	0	0	0	0
2. Kancheepuram	0	0	0	0	0	0	0	0	0
3. Thiruvallur	7	0	0	7	0	0	0	0	7
4. Cuddalore	0	0	0	0	0	0	0	0	0
5. Villupuram	13	0	0	13	0	0	0	0	13
6. Vellore	16	0	0	16	0	0	0	0	16
7. Thiruvannamalai	0	0	0	0	0	0	0	0	0
8. Salem	9	0	0	9	0	0	0	0	9
9. Namakkal	5	0	0	5	0	0	0	0	5
10. Dharmapuri	6	0	0	6	0	0	0	0	6
11. Krishnagiri	57	0	0	57	0	0	0	0	57
12. Coimbatore	58	0	0	58	0	0	0	0	58
13. Erode	53	0	0	53	0	0	0	0	53
14. Tiruchirapalli	0	0	0	0	0	0	0	0	0
15. Karur	0	0	0	0	0	0	0	0	0
16. Perambalur	0	0	0	0	0	0	0	0	0
17. Pudukottai	73	0	118	191	12	0	0	12	203
18. Thanjavur	0	0	0	0	0	0	0	0	0
19. Thiruvarur	0	0	0	0	0	0	0	0	0
20. Nagapattinam	0	0	0	0	0	0	0	0	0
21. Madurai	7	0	0	7	0	0	0	0	7
22. Theni	9	0	0	9	0	0	0	0	9
23. Dindigul	0	0	0	0	0	0	0	0	0
24. Ramanathapuram	0	0	0	0	0	0	0	0	0
25. Virudhunagar	0	0	0	0	87	0	0	87	87
26. Sivagangai	83	0	0	83	0	0	0	0	83
27. Tirunelveli	59	0	0	59	0	0	0	0	59
28. Thoothukudi	38	0	0	38	0	0	0	0	38
29. The Nilgiris	0	0	0	0	0	0	0	0	0
30. Kanyakumari	0	0	0	0	0	0	0	0	0
STATE	493	0	118	611	99	0	0	99	710

(Contd...)

TABLE - III A

NUMBER AND SOURCES OF IRRIGATION 03-04

(in numbers)

District	4) WELLS i) OPEN WELLS ii) Private: Having independent ayacuts				Supplementing other sources				Total No. of Private wells	Total (Govt.+Private)
	Electric Pumpsets	Diesel Pumpsets	Others	Total	Electric Pumpsets	Diesel Pumpsets	Others	Total		
1. Chennai	0	0	0	0	0	0	0	0	0	0
2. Kancheepuram	33388	5004	35	38427	14988	2985	16	17989	56416	56416
3. Thiruvallur	10822	0	0	10822	0	0	0	0	10822	10829
4. Cuddalore	7738	3261	0	10999	0	0	0	0	10999	10999
5. Villupuram	65940	51773	0	117713	1062	34981	0	36043	153756	153769
6. Vellore	64239	15594	1092	80925	38903	2515	124	41542	122467	122483
7. Thiruvannamalai	137692	33780	5579	177051	0	0	0	0	177051	177051
8 Salem	101315	8748	95	110158	0	0	0	0	110158	110167
9. Namakkal	75906	0	0	75906	0	0	0	0	75906	75911
10. Dharmapuri	38031	24596	7352	69979	0	0	0	0	69979	69985
11. Krishnagiri	28757	24476	3301	56534	2998	3513	1396	7907	64441	64498
12. Coimbatore	84748	4270	0	89018	3155	598	0	3753	92771	92829
13. Erode	92714	14861	0	107575	0	0	0	0	107575	107628
14. Tiruchirapalli	50479	14232	862	65573	3828	4705	95	8628	74201	74201
15. Karur	37865	9355	91	47311	846	460	0	1306	48617	48617
16. Perambalur	28621	14510	1889	45020	0	0	0	0	45020	45020
17. Pudukottai	16755	5856	4899	27510	166	170	161	497	28007	28210
18. Thanjavur	1341	620	91	2052	0	0	0	0	2052	2052
19. Thiruvarur	0	0	0	0	554	473	0	1027	1027	1027
20. Nagapattinam	0	0	0	0	6368	0	0	6368	6368	6368
21. Madurai	32660	5337	159	38156	5155	380	21	5556	43712	43719
22. Theni	24171	440	0	24611	179	0	0	179	24790	24799
23. Dindigul	69654	16759	124	86537	308	80	0	388	86925	86925
24. Ramanathapuram	3246	1788	1998	7032	477	0	227	704	7736	7736
25. Virudhunagar	18018	5076	4378	27472	6395	1793	336	8524	35996	36083
26. Sivagangai	11898	891	721	13510	939	4302	0	5241	18751	18834
27. Tirunelveli	51052	15150	4602	70804	11127	3120	1669	15916	86720	86779
28. Thoothukudi	20179	2395	9855	32429	0	0	0	0	32429	32467
29. The Nilgiris	176	363	0	539	0	0	0	0	539	539
30. Kanyakumari	2434	163	0	2597	0	0	0	0	2597	2597
STATE	1109839	279298	47123	1436260	97448	60075	4045	161568	1597828	1598538

TABLE - III A

NUMBER AND SOURCES OF IRRIGATION 03-04

(in numbers)

District	4) WELLS								
	TOTAL No. OF WELLS								
	i) Government								
	Having independent ayacuts				Supplementing other sources				Total No. of Govt. wells
	Electric Pumpsets	Diesel Pumpsets	Others	Total	Electric Pumpsets	Diesel Pumpsets	Others	Total	
1. Chennai	0	0	0	0	0	0	0	0	0
2. Kancheepuram	5	0	0	5	0	0	0	0	5
3. Thiruvallur	7	0	0	7	0	0	0	0	7
4. Cuddalore	7	0	0	7	0	0	0	0	7
5. Villupuram	921	0	0	921	0	0	0	0	921
6. Vellore	19	0	0	19	0	0	0	0	19
7. Thiruvannamalai	0	0	0	0	0	0	0	0	0
8. Salem	9	0	0	9	0	0	0	0	9
9. Namakkal	5	0	0	5	0	0	0	0	5
10. Dharmapuri	6	0	0	6	0	0	0	0	6
11. Krishnagiri	57	0	0	57	0	0	0	0	57
12. Coimbatore	58	0	0	58	0	0	0	0	58
13. Erode	59	0	0	59	0	0	0	0	59
14. Tiruchirapalli	0	0	0	0	0	0	0	0	0
15. Karur	0	0	0	0	0	0	0	0	0
16. Perambalur	0	0	0	0	0	0	0	0	0
17. Pudukottai	131	0	118	249	14	0	0	14	263
18. Thanjavur	49	0	0	49	31	0	0	31	80
19. Thiruvarur	0	0	0	0	33	4	0	37	37
20. Nagapattinam	0	0	0	0	14	0	0	14	14
21. Madurai	11	0	0	11	0	0	0	0	11
22. Theni	9	0	0	9	0	0	0	0	9
23. Dindigul	0	0	0	0	0	0	0	0	0
24. Ramanathapuram	0	0	0	0	0	0	0	0	0
25. Virudhunagar	0	0	0	0	87	0	0	87	87
26. Sivagangai	155	0	0	155	0	0	0	0	155
27. Tirunelveli	59	0	0	59	0	0	0	0	59
28. Thoothukudi	43	0	0	43	0	0	0	0	43
29. The Nilgiris	0	0	0	0	0	0	0	0	0
30. Kanyakumari	0	0	0	0	0	0	0	0	0
STATE	1610	0	118	1728	179	4	0	183	1911

TABLE - III A

NUMBER AND SOURCES OF IRRIGATION 03-04

(in numbers)

District	4) WELLS									
	TOTAL No. OF WELLS									
	ii) Private									
	Having independent ayacuts				Supplementing other sources				Total No. of Private wells	Total (Govt.+Private)
	Electric Pumpsets	Diesel Pumpsets	Others	Total	Electric Pumpsets	Diesel Pumpsets	Others	Total		
1. Chennai	0	0	0	0	0	0	0	0	0	0
2. Kancheepuram	38091	5262	35	43388	15071	2985	16	18072	61460	61465
3. Thiruvallur	19819	0	0	19819	0	0	0	0	19819	19826
4. Cuddalore	34533	8988	0	43521	550	0	0	550	44071	44078
5. Villupuram	89252	51773	0	141025	1062	34981	0	36043	177068	177989
6. Vellore	64839	15594	1092	81525	38903	2515	124	41542	123067	123086
7. Thiruvannamalai	138037	33780	5579	177396	0	0	0	0	177396	177396
8. Salem	108303	8748	95	117146	0	0	0	0	117146	117155
9. Namakkal	80820	0	0	80820	0	0	0	0	80820	80825
10. Dharmapuri	38522	24596	7352	70470	0	0	0	0	70470	70476
11. Krishnagiri	28884	24476	3301	56661	2998	3513	1396	7907	64568	64625
12. Coimbatore	97423	4270	0	101693	20756	598	0	21354	123047	123105
13. Erode	101399	15093	0	116492	0	0	0	0	116492	116551
14. Tiruchirapalli	55424	14538	862	70824	5188	5056	95	10339	81163	81163
15. Karur	39291	9378	91	48760	864	491	0	1355	50115	50115
16. Perambalur	35125	18981	1889	55995	0	0	0	0	55995	55995
17. Pudukottai	23574	6365	4899	34838	267	177	161	605	35443	35706
18. Thanjavur	17629	974	91	18694	19415	292	0	19707	38401	38481
19. Thiruvarur	0	0	0	0	6569	4252	0	10821	10821	10858
20. Nagapattinam	0	0	0	0	15219	2831	0	18050	18050	18064
21. Madurai	32971	5337	159	38467	5376	380	21	5777	44244	44255
22. Theni	27970	489	0	28459	231	0	0	231	28690	28699
23. Dindigul	71227	16777	124	88128	308	80	0	388	88516	88516
24. Ramanathapuram	3434	1855	1998	7287	491	41	227	759	8046	8046
25. Virudhunagar	18018	5076	4378	27472	6395	1793	336	8524	35996	36083
26. Sivagangai	12599	891	721	14211	939	4302	0	5241	19452	19607
27. Tirunelveli	51417	15150	4602	71169	11127	3120	1669	15916	87085	87144
28. Thoothukudi	20923	2395	9855	33173	0	0	0	0	33173	33216
29. The Nilgiris	176	363	0	539	0	0	0	0	539	539
30. Kanyakumari	3136	185	0	3321	49	0	0	49	3370	3370
STATE	1252836	291334	47123	1591293	151778	67407	4045	223230	1814523	1816434

TABLE - III B

AREA IRRIGATED BY DIFFERENT SOURCES OF IRRIGATION 03-04

(in ha.)

District	1) CANALS						
	GROSS AREA			NET AREA			Irrigation Intensity
	Govt	Private	Total	Govt	Private	Total	
1. Chennai	0	0	0	0	0	0	0.00
2. Kancheepuram	567	0	567	537	0	537	1 06
3. Thiruvallur	1063	0	1063	900	0	900	1.18
4. Cuddalore	44950	0	44950	43643	0	43643	1.03
5. Villupuram	3351	0	3351	3276	0	3276	1.02
6. Vellore	0	0	0	0	0	0	0.00
7. Thiruvannamalai	0	0	0	0	0	0	0.00
8. Salem	1932	0	1932	1672	0	1672	1 16
9. Namakkal	0	0	0	0	0	0	0.00
10. Dharmapuri	982	0	982	982	0	982	1.00
11. Krishnagiri	3328	0	3328	3328	0	3328	1.00
12. Coimbatore	12579	503	13082	11031	503	11534	1 13
13. Erode	0	0	0	0	0	0	0 00
14. Tiruchirapalli	6995	0	6995	6437	0	6437	1.09
15. Karur	8724	0	8724	8673	0	8673	1 01
16. Perambalur	2122	0	2122	2122	0	2122	1 00
17. Pudukottai	7430	0	7430	7430	0	7430	1.00
18. Thanjavur	95772	0	95772	76761	0	76761	1.25
19. Thiruvarur	128843	0	128843	118275	0	118275	1 09
20. Nagapattinam	126428	0	126428	104594	0	104594	1.21
21. Madurai	11786	0	11786	11681	0	11681	1.01
22. Theni	12838	0	12838	11276	0	11276	1.14
23. Dindigul	2790	0	2790	2790	0	2790	1.00
24. Ramanathapuram	0	0	0	0	0	0	0.00
25. Virudhunagar	0	0	0	0	0	0	0.00
26. Sivagangai	0	0	0	0	0	0	0.00
27. Tirunelveli	20325	0	20325	15628	0	15628	1.30
28. Thoothukudi	4191	0	4191	3769	0	3769	1.11
29. The Nilgiris	10	0	10	10	0	10	1.00
30. Kanyakumari	17921	0	17921	14140	0	14140	1.27
STATE	**514927**	**503**	**515430**	**448955**	**503**	**449458**	**1.15**

(Contd...)

TABLE - III B

AREA IRRIGATED BY DIFFERENT SOURCES OF IRRIGATION 03-04

(in ha.)

District	2) TANKS						
	GROSS AREA			NET AREA			Irrigation Intensity
	Govt	Private	Total	Govt	Private	Total	
[illegible]	0	0	0	0	0	0	0.00
2. Kanch[illegible]	80855	0	80[illegible]55	64107	0	64107	1.26
3. [illegible]ruvallur	21789	0	21[illegible]9	18245	0	182[illegible]	1.19
4. Cuddal[illegible]	5747	0	[illegible]47	5217	[illegible]	5217	1.10
5. Villupur[illegible]	16833	0	1[illegible]33	15945	0	15945	1.18
[illegible]	0	[illegible]	0	0	0	0	0.00
7. Thir[illegible]amalai	12862	0	12[illegible]62	10231	0	10231	1.26
8. Salem	381	0	381	381	[illegible]	38[illegible]	1.00
9. [illegible]makkal	0	0	0	0	[illegible]	0	0.00
10. [illegible]armapuri	1524	0	1524	1506	[illegible]	1506	1.01
[illegible]snagiri	5582	[illegible]	5582	5467	0	5467	1.02
12. Coimbatore	368	0	368	368	0	[illegible]68	1.00
13. Erode	0	0	0	0	0	0	0.00
14. Tiruchirapalli	3122	0	3122	2643	0	2643	1.18
15. Karur	0	0	0	0	0	0	0.00
16. Perambalur	2190	0	2190	2085	0	2085	1.05
17. Pudukottai	53595	0	53595	53465	0	53465	1.00
18. Thanjavur	168	0	168	168	0	168	1.00
19. Thiruvarur	0	0	0	0	0	0	0.00
20. Nagapattinam	0	0	0	0	0	0	0.00
21. Madurai	8626	0	8626	8556	0	8556	1.01
22. Theni	1869	0	1869	1632	0	1632	1.15
23. Dindigul	627	0	627	627	0	627	1.00
24. Ramanathapuram	57448	0	57448	57448	0	57448	[illegible]
25. Virudhunagar	23442	0	23442	23442	0	23442	[illegible]
26. Sivagangai	58310	0	583[illegible]	[illegible]3310	0	58310	1.00
27. Tirunelveli	32366	0	32366	25912	0	28912	1.12
28. Thoothukudi	16175	0	16175	15260	0	15260	[illegible]
29. The Nilgiris	0	0	0	0	0	0	0.00
30. Kanyakumari	13518	0	13518	10945	0	10945	1.24
STATE	419397	0	419397	384960	0	384960	1.[illegible]

(Contd...)

TABLE - III B

AREA IRRIGATED BY DIFFERENT SOURCES OF IRRIGATION 03-[illegible]

(in ha.)

District	3) TUBE WELLS						
	GROSS AREA			NET AREA			Irrigation Intensity
	Govt	Private	Total	Govt	Private	Total	
1. Chennai	0	0	0	0	0	0	0.00
2. Kancheepuram	0	9620	9620	0	7751	7751	1.24
3. Thiruvallur	0	37599	37599	0	30007	30007	1.25
4. Cuddalore	160	108181	108341	160	84239	84399	1.28
5. Villupuram	0	39243	39243	0	30605	30605	1.28
6. Vellore	0	12000	12000	0	9408	9408	1.28
7. Thiruvannamalai	0	302	302	0	147	147	2.05
8. Salem	0	9862	9862	0	7758	7758	1.27
9. Namakkal	0	4392	4392	0	3165	3165	1.39
10. Dharmapuri	0	1330	1330	0	1256	1256	1.06
11. Krishnagiri	0	135	135	0	135	135	1.00
12. Coimbatore	0	7618	7618	0	7326	7326	1.04
13. Erode	0	12900	12900	0	11302	11302	1.14
14. Tiruchirapalli	477	16713	17190	449	13007	13456	1.28
15. Karur	0	3275	3275	0	3113	3113	1.05
16. Perambalur	0	24693	24693	0	20655	20655	1.20
17. Pudukottai	141	15941	16082	141	15223	15364	1.0[illegible]
18. Thanjavur	16	54554	54570	0	48011	48011	[illegible]
19. Thiruvarur	0	0	0	0	0	0	0.00
20. Nagapattinam	0	0	0	0	0	0	0.[illegible]
21. Madurai	54	228	282	54	228	282	1.00
22. Theni	0	6451	6451	0	5645	5645	1.14
23. Dindigul	0	648	648	0	627	627	1.03
24. Ramanathapuram	0	437	437	0	437	437	1.00
25. Virudhunagar	0	0	0	0	0	0	0.00
26. Sivagangai	223	1653	1876	223	1653	1876	1.00
27. Tirunelveli	0	541	541	0	516	516	1.05
28. Thoothukudi	0	460	460	0	460	460	1.00
29. The Nilgiris	0	0	0	0	0	0	0.00
30. Kanyakumari	0	709	709	0	435	435	1.63
STATE	1071	369485	370556	1027	303109	304136	1.22

(Contd...)

TABLE - III B

AREA IRRIGATED BY DIFFERENT SOURCES OF IRRIGATION 03-04

(in ha.)

4) ORDINARY WELLS (SOLE IRRIGATION)

District	GROSS AREA			NET AREA			Irrigation Intensity
	Govt	Private	Total	Govt	Private	Total	
1. Chennai	0	0	0	0	0	0	0.00
2. Kancheepuram	0	49991	49991	0	36608	36608	1.37
3. Thiruvallur	0	45577	45577	0	36050	36050	1.26
4. Cuddalore	0	9531	9531	0	9199	9199	1.04
5. Villupuram	0	107627	107627	0	76424	76424	1.41
6. Vellore	0	81702	81702	0	69012	69012	1.18
7. Tiruvannamalai	0	119243	119243	0	82026	82026	1.45
8. Salem	0	58124	58124	0	49580	49580	1.17
9. Namakkal	0	51843	51843	0	42468	42468	1.22
10. Dharmapuri	8	28391	28399	8	26930	26938	1.05
11. Krishnagiri	173	30208	30381	144	25093	25237	1.20
12. Coimbatore	45	137687	137732	45	132259	132304	1.04
13. Erode	24	69512	69536	24	66821	66845	1.04
14. Tiruchirapalli	0	50571	50571	0	46294	46294	1.09
15. Karur	0	23084	23084	0	22033	22033	1.05
16. Perambalur	0	27617	27617	0	24149	24149	1.14
17. Pudukottai	123	7046	7172	126	6652	6778	1.06
18. Thanjavur	0	2023	2023	0	2023	2023	1.00
19. Thiruvarur	0	0	0	0	0	0	0.00
20. Nagapattinam	0	0	0	0	0	0	0.00
21. Madurai	15	29058	29073	15	28092	28107	1.03
22. Theni	30	34826	34856	30	31402	31432	1.11
23. Dindigul	0	68578	68578	0	64235	64235	1.07
24. Ramanathapuram	0	12793	12793	0	12793	12793	1.00
25. Virudhunagar	0	36738	36738	0	31348	31348	1.17
26. Sivagangai	0	12938	12938	0	12938	12938	1.00
27. Tirunelveli	63	42684	42747	63	40406	40469	1.06
28. Thoothukudi	0	17829	17829	0	17611	17611	1.01
29. The Nilgiris	0	479	479	0	479	479	1.00
30. Kanyakumari	0	1418	1418	0	1111	1111	1.28
STATE	484	1157118	1157602	455	994036	994491	1.16

(Contd...)

TABLE - III B

AREA IRRIGATED BY DIFFERENT SOURCES OF IRRIGATION 03-04

(in ha.)

District	5) ORDINARY WELLS (SUPPLEMENTARY)						
	GROSS AREA			NET AREA			
	Govt	Private	Total	Govt	Private	Total	Irrigation Intensity
1. Chennai	0	0	0	0	0	0	0.00
2. Kancheepuram	0	5078	5078	0	4887	4887	1.04
3. Thiruvallur	0	0	0	0	0	0	0.00
4. Cuddalore	0	180	180	0	180	180	1.00
5. Villupuram	0	1191	1191	0	1191	1191	1.00
6. Vellore	0	0	0	0	0	0	0.00
7. Thiruvannamalai	0	0	0	0	0	0	0.00
8. Salem	0	0	0	0	0	0	0.00
9. Namakkal	0	0	0	0	0	0	0.00
10 Dharmapuri	0	0	0	0	0	0	0.00
11. Krishnagiri	0	142	142	0	142	142	1.00
12. Coimbatore	3605	9777	13382	3605	9454	13059	1.02
13. Erode	0	0	0	0	0	0	0.00
14. Tiruchirapalli	0	4344	4344	0	4098	4098	1.06
15. Karur	0	565	565	0	565	565	1.00
16. Perambalur	0	0	0	0	0	0	0.00
17. Pudukottai	0	835	835	0	835	835	1.00
18. Thanjavur	44	29204	29248	44	24458	24502	1.19
19. Thiruvarur	115	14526	14641	105	14471	14576	1.00
20. Nagapattinam	52	24054	24106	52	21372	21424	1.13
21. Madurai	4	1804	1808	4	1769	1773	1.02
22. Theni	0	345	345	0	345	345	1.00
23. Dindigul	0	20	20	0	20	20	1.00
24. Ramanathapuram	0	563	563	0	563	563	1.00
25. Virudhunagar	53	1299	1352	53	1299	1352	1.00
26. Sivagangai	0	4709	4709	0	4709	4709	1.00
27. Tirunelveli	0	9034	9034	0	7817	7817	1.16
28. Thoothukudi	0	0	0	0	0	0	0.00
29. The Nilgiris	0	0	0	0	0	0	0.00
30. Kanyakumari	0	32	32	0	32	32	1.00
STATE	3873	107702	111575	3863	98207	102070	1.09

(Contd...)

TABLE - III B

AREA IRRIGATED BY DIFFERENT SOURCES OF IRRIGATION 03-04

(in ha.)

District	6) OTHER SOURCES						
	GROSS AREA			NET AREA			Irrigation Intensity
	Govt	Private	Total	Govt	Private	Total	
1. Chennai	0	0	0	0	0	0	0.00
2. Kancheepuram	0	485	485	0	485	485	1.00
3. Thiruvallur	511	0	511	479	0	479	1.07
4. Cuddalore	278	0	278	278	0	278	1.00
5. Villupuram	110	0	110	110	0	110	1.00
6. Vellore	0	0	0	0	0	0	0.00
7. Thiruvannamalai	0	0	0	0	0	0	0.00
8. Salem	0	0	0	0	0	0	0.00
9. Namakkal	7854	319	8173	7370	123	7493	1.09
10. Dharmapuri	0	0	0	0	0	0	0.00
11. Krishnagiri	675	203	878	675	203	878	1.00
12. Coimbatore	1441	0	1441	1431	0	1431	1.01
13. Erode	1794	79	1873	1709	79	1788	1.05
14. Tiruchirapalli	0	0	0	0	0	0	0.00
15. Karur	0	0	0	0	0	0	0.00
16. Perambalur	0	0	0	0	0	0	0.00
17. Pudukottai	0	0	0	0	0	0	0.00
18. Thanjavur	0	0	0	0	0	0	0.00
19. Thiruvarur	0	0	0	0	0	0	0.00
20. Nagapattinam	0	0	0	0	0	0	0.00
21. Madurai	0	5	5	0	5	5	1.00
22. Theni	0	0	0	0	0	0	0.00
23. Dindigul	1268	0	1268	1130	0	1130	1.12
24. Ramanathapuram	0	0	0	0	0	0	0.00
25. Virudhunagar	0	0	0	0	0	0	0.00
26. Sivagangai	0	0	0	0	0	0	0.00
27. Tirunelveli	0	0	0	0	0	0	0.00
28. Thoothukudi	0	0	0	0	0	0	0.00
29. The Nilgiris	128	203	331	128	203	331	1.00
30. Kanyakumari	220	0	220	220	0	220	1.00
STATE	14279	1294	15573	13530	1098	14628	1.06

(Contd...)

TABLE - III B

AREA IRRIGATED BY DIFFERENT SOURCES OF IRRIGATION 03-04

(in ha.)

District	AREA IRRIGATED BY ALL SOURCES					
	Net area irrigated (excl.wells suppl.other sources)	% of Net area irrigated to Net area sown	Area irrigated more than once	Gross area of crops irrigated	% of Gross area irrigated to Gross area sown	Irrigation Intensity
1. Chennai	0	0.00	0	0	0.00	0.00
2. Kancheepuram	109488	85.26	32030	141518	87 66	1.29
3. Thiruvallur	85681	94 21	20858	106539	78 72	1 24
4. Cuddalore	142736	67.20	26111	168847	61.64	1 18
5. Villupuram	126360	43.97	42804	169164	47 52	1 34
6. Vellore	78420	43.49	15282	93702	42 17	1.19
7. Thiruvannamalai	92404	42.36	40003	132407	51.00	1.43
8. Salem	59391	31.01	10908	70299	32.47	1.18
9. Namakkal	53126	32.93	11282	64408	31 11	1 21
10. Dharmapuri	30682	21.15	1553	32235	20 14	1.05
11. Krishnagiri	35045	19.45	5259	40304	20 66	1.15
12. Coimbatore	152963	47.95	7278	160241	48 28	1.05
13. Erode	79935	32.94	4374	84309	34 11	1.05
14. Tiruchirapalli	68830	46.18	9048	77878	49.22	1 13
15. Karur	33819	38.36	1264	35083	39.23	1.04
16. Perambalur	49011	24.13	7611	56622	25.68	1.16
17. Pudukottai	83037	61.08	1242	84279	61 31	1 01
18. Thanjavur	126963	80.79	25570	152533	78.62	1 20
19. Thiruvarur	118275	95.50	10568	128843	79.44	1.09
20. Nagapattinam	104594	79.30	21834	126428	63.89	1.21
21. Madurai	48631	45.50	1141	49772	45.90	1.02
22. Theni	49985	46.22	6029	56014	48.79	1.12
23. Dindigul	69409	29.19	4502	73911	30.51	1.06
24. Ramanathapuram	70678	37.15	0	70678	37.15	1.00
25. Virudhunagar	54790	40.08	5390	60180	42.26	1.10
26. Sivagangai	73124	65.54	0	73124	65.54	1.00
27. Tirunelveli	85525	64.21	10454	95979	64.80	1.12
28. Thoothukudi	37100	23.04	1555	38655	23.29	1.04
29. The Nilgiris	820	1.05	0	820	1.05	1.00
30. Kanyakumari	26851	34.06	6935	33786	38.48	1.26
STATE	2147673	45.80	330885	2478558	46.62	1.15

(Concluded)

TABLE - III C

MASONRY AND NON-MASONRY WELLS UNDER DUG CUM BORE AND OPEN WELLS 03-04

(in numbers)

District	DUG CUM BORE WELLS						
	Government			Private			Total (Govt.+ Private)
	Masonry	Non-Masonry	Total	Masonry	Non-Masonry	Total	
1. Chennai	0	0	0	0	0	0	0
2. Kancheepuram	0	0	0	0	0	0	0
3. Thiruvallur	0	0	0	0	0	0	0
4. Cuddalore	0	0	0	367	425	792	792
5. Villupuram	0	0	0	1396	0	1396	1396
6. Vellore	0	0	0	46	10	56	56
7. Thiruvannamalai	0	0	0	0	0	0	0
8. Salem	0	0	0	0	0	0	0
9. Namakkal	0	0	0	0	0	0	0
10. Dharmapuri	0	0	0	0	0	0	0
11. Krishnagiri	0	0	0	0	0	0	0
12. Coimbatore	0	0	0	3042	144	3186	3186
13. Erode	6	0	6	1477	68	1545	1551
14. Tiruchirapalli	0	0	0	0	6	6	6
15. Karur	0	0	0	22	0	22	22
16. Perambalur	0	0	0	1001	0	1001	1001
17. Pudukottai	0	0	0	2649	0	2649	2649
18. Thanjavur	0	0	0	406	8	414	414
19. Thiruvarur	0	0	0	645	0	645	645
20. Nagapattinam	0	0	0	0	0	0	0
21. Madurai	0	0	0	0	0	0	0
22. Theni	0	0	0	315	0	315	315
23. Dindigul	0	0	0	623	0	623	623
24. Ramanathapuram	0	0	0	0	0	0	0
25. Virudhunagar	0	0	0	0	0	0	0
26. Sivagangai	0	0	0	0	0	0	0
27. Tirunelveli	0	0	0	0	0	0	0
28. Thoothukudi	0	0	0	0	0	0	0
29. The Nilgiris	0	0	0	0	0	0	0
30. Kanyakumari	0	0	0	0	0	0	0
STATE	6	0	6	11989	661	12650	12656

(Contd...)

TABLE - III C

MASONRY AND NON-MASONRY WELLS UNDER DUG CUM BORE AND OPEN WELLS 03-04

(in numbers)

District	OPEN WELLS						
	Government			Private			Total (Govt.+ Private)
	Masonry	Non-Masonry	Total	Masonry	Non-Masonry	Total	
1. Chennai	0	0	0	0	0	0	0
2. Kancheepuram	0	0	0	50498	5918	56416	56416
3. Thiruvallur	7	0	7	8256	2566	10822	10829
4. Cuddalore	0	0	0	7797	3202	10999	10999
5. Villupuram	13	0	13	127307	26449	153756	153769
6. Vellore	9	7	16	94965	27502	122467	122483
7. Thiruvannamalai	0	0	0	154602	22449	177051	177051
8. Salem	7	2	9	103171	6987	110158	110167
9. Namakkal	0	5	5	73856	2050	75906	75911
10. Dharmapuri	6	0	6	53259	16720	69979	69985
11. Krishnagiri	39	18	57	40603	23838	64441	64498
12. Coimbatore	58	0	58	57876	34895	92771	92829
13. Erode	34	19	53	95331	12244	107575	107628
14. Tiruchirapalli	0	0	0	62670	11531	74201	74201
15. Karur	0	0	0	39971	8646	48617	48617
16. Perambalur	0	0	0	35881	9139	45020	45020
17. Pudukottai	171	32	203	25096	2911	28007	28210
18. Thanjavur	0	0	0	1883	169	2052	2052
19. Thiruvarur	0	0	0	1027	0	1027	1027
20. Nagapattinam	0	0	0	6238	130	6368	6368
21. Madurai	7	0	7	35311	8401	43712	43719
22. Theni	9	0	9	24243	547	24790	24799
23. Dindigul	0	0	0	73020	13905	86925	86925
24. Ramanathapuram	0	0	0	5184	2552	7736	7736
25. Virudhunagar	87	0	87	32039	3957	35996	36083
26. Sivagangai	83	0	83	15208	3543	18751	18834
27. Tirunelveli	59	0	59	83346	3374	86720	86779
28. Thoothukudi	38	0	38	29542	2887	32429	32467
29. The Nilgiris	0	0	0	435	104	539	539
30. Kanyakumari	0	0	0	2396	201	2597	2597
STATE	627	83	710	1341011	256817	1597828	1598538

(Concluded)

TABLE - III D

WELLS USED FOR DOMESTIC PURPOSES, INDUSTRIAL PURPOSE AND WELLS NOT IN USE 03 - 04

(in numbers)

District	Wells used for Domestic purposes				Wells used for industrial purposes				Wells not in use
	Electrical Pumpsets	Diesel Pumpsets	Others	Total	Electrical Pumpsets	Diesel Pumpsets	Others	Total	
1. Chennai	0	0	0	0	0	0	0	0	0
2. Kancheepuram	29899	0	17174	47073	9	0	0	9	3590
3. Thiruvallur	67573	0	0	67573	0	0	0	0	4750
4. Cuddalore	6671	0	17339	24010	60	0	0	60	2382
5. Villupuram	36635	0	7080	43715	134	0	0	134	8424
6. Vellore	1200	0	39650	40850	127	0	0	127	17711
7. Thiruvannamalai	36338	0	3936	40274	21	0	0	21	7735
8. Salem	37541	0	103	37644	395	0	0	395	9718
9. Namakkal	9688	0	1612	11300	0	0	0	0	1374
10. Dharmapuri	5219	1350	3345	9914	37	0	0	37	1826
11. Krishnagiri	2165	0	8249	10414	63	0	0	63	2289
12. Coimbatore	9402	0	8746	18148	1006	0	0	1006	17118
13. Erode	14172	0	10475	24647	264	0	4	268	13620
14. Tiruchirapalli	4939	316	5635	10890	0	0	0	0	14482
15. Karur	1625	0	4244	5869	0	0	0	0	3403
16. Perambalur	5979	61	4443	10483	106	0	0	106	8141
17. Pudukottai	2497	260	4731	7488	0	0	0	0	12347
18. Thanjavur	5421	10	41254	46685	171	0	0	171	5671
19. Thiruvarur	1416	0	20040	21456	453	0	0	453	2052
20. Nagapattinam	24195	272	1739	26206	156	0	0	156	576
21. Madurai	23879	0	7806	31685	766	0	0	766	14306
22. Theni	3896	0	1418	5314	249	0	0	249	4145
23. Dindigul	9678	0	6913	16591	311	0	0	311	7197
24. Ramanathapuram	76	0	17445	17521	0	0	0	0	5316
25. Virudhunagar	3975	0	4591	8566	0	0	0	0	7619
26. Sivagangai	11574	0	14233	25807	54	315	0	369	3515
27. Tirunelveli	4334	52	5878	10264	3	1	0	4	5185
28. Thoothukudi	1116	0	13238	14354	0	0	0	0	4832
29. The Nilgiris	203	60	442	705	0	0	0	0	55
30. Kanyakumari	8584	0	16361	24945	123	0	0	123	221
STATE	**369890**	**2381**	**288120**	**660391**	**4508**	**316**	**4**	**4828**	**189600**

TABLE - IV A

AREA UNDER FOOD CROPS DURING 03-04

(in ha)

District	CEREALS								
	PADDY								
	Kar /Kuruvai / Sornavari (Apr-July)			Samba / Thaladi / Pishanam (Aug-Nov)			Navarai /Kodai (Dec-March)		
	Irrig.	Un irrig.	Total	Irrig.	Un irrig.	Total	Irrig.	Un irrig	Total
1. Chennai	0	0	0	0	0	0	0	0	0
2. Kancheepuram	8753	480	9233	53982	2068	56050	31834	0	31834
3. Thiruvallur	14171	270	14441	45335	7588	52923	7545	33	7578
4. Cuddalore	16413	0	16413	81051	180	81231	6518	0	6518
5. Villupuram	8382	0	8382	56834	402	57236	9661	0	9661
6. Vellore	7594	0	7594	16888	0	16888	6427	0	6427
7. Thiruvannamalai	7575	0	7575	45569	0	45569	17578	0	17578
8. Salem	2609	20	2629	8776	209	8985	1971	0	1971
9. Namakkal	402	0	402	5900	0	5900	1177	0	1177
10. Dharmapuri	1442	117	1559	2760	0	2760	166	0	166
11. Krishnagiri	1353	0	1353	8622	157	8779	1380	0	1380
12. Coimbatore	49	0	49	3151	0	3151	454	0	454
13. Erode	279	0	279	1084	104	1188	477	0	477
14. Tiruchirapalli	5733	0	5733	29977	422	30399	6796	0	6796
15. Karur	198	0	198	8669	0	8669	454	0	454
16. Perambalur	1543	0	1543	22239	9615	31854	2985	0	2985
17. Pudukottai	1118	0	1118	67661	10821	78482	168	0	168
18. Thanjavur	19781	0	19781	97943	45	97988	5524	0	5524
19. Thiruvarur	6383	0	6383	114195	0	114195	859	0	859
20. Nagapattinam	16417	0	16417	100608	17351	117959	1663	0	1663
21. Madurai	359	0	359	18729	0	18729	4846	0	4846
22. Theni	2803	0	2803	10120	0	10120	1305	0	1305
23. Dindigul	519	0	519	9710	0	9710	1208	0	1208
24. Ramanathapuram	0	0	0	54044	66987	121031	0	0	0
25. Virudhunagar	0	0	0	23048	25	23073	1066	0	1066
26. Sivagangai	0	0	0	55939	16016	71955	0	0	0
27. Tirunelveli	7357	0	7357	43317	0	43317	1800	0	1800
28. Thoothukudi	770	0	770	7542	0	7542	5228	0	5228
29. The Nilgiris	7	1628	1635	0	0	0	0	0	0
30. Kanyakumari	6103	0	6103	11217	0	11217	0	0	0
STATE	138113	2515	140628	1004910	131990	1136900	119090	33	119123

(Contd...)

TABLE - IV A

AREA UNDER FOOD CROPS DURING 03-04

(in ha)

District	CEREALS								
	PADDY (TOTAL)			JOWAR (CHOLAM)			BAJRA (CUMBU)		
	Irrigated	un irrigated	Total	Irrigated	un irrigated	Total	Irrigated	un irrigated	Total
1. Chennai	0	0	0	0	0	0	0	0	0
2. Kancheepuram	94569	2548	97117	2	0	2	219	3	222
3. Thiruvallur	67051	7891	74942	2	138	140	303	1304	1607
4. Cuddalore	103982	180	104162	15	1769	1784	511	4237	4748
5. Villupuram	74877	402	75279	13	3493	3506	563	66726	67289
6. Vellore	30909	0	30909	0	12492	12492	98	3339	3437
7. Thiruvannamalai	70722	0	70722	117	1349	1466	1687	16376	18063
8. Salem	13356	229	13585	3237	20772	24009	639	3786	4425
9. Namakkal	7479	0	7479	6897	17513	24410	57	967	1024
10. Dharmapuri	4368	117	4485	19	21139	21158	259	351	610
11. Krishnagiri	11355	157	11512	6	13100	13106	136	219	355
12. Coimbatore	3654	0	3654	2098	92275	94373	150	350	500
13. Erode	1840	104	1944	358	5736	6094	90	1476	1566
14. Tiruchirapalli	42506	422	42928	791	38036	38827	27	4366	4393
15. Karur	9321	0	9321	2168	33273	35441	123	5141	5264
16. Perambalur	26767	9615	36382	125	25838	25963	177	2057	2234
17. Pudukottai	68947	10821	79768	80	841	921	8	31	39
18. Thanjavur	123248	45	123293	2	0	2	72	7	79
19. Thiruvarur	121437	0	121437	0	0	0	0	0	0
20. Nagapattinam	118688	17351	136039	0	0	0	0	0	0
21. Madurai	23934	0	23934	187	11132	11319	248	3090	3338
22. Theni	14228	0	14228	402	12053	12455	139	6707	6846
23. Dindigul	11437	0	11437	2020	51778	53798	785	3829	4614
24. Ramanathapuram	54044	66987	121031	58	2722	2780	74	928	1002
25. Virudhunagar	24114	25	24139	95	7901	7996	500	4349	4849
26. Sivagangai	55939	16016	71955	15	240	255	31	3	34
27. Tirunelveli	52474	0	52474	1224	1158	2382	243	734	977
28. Thoothukudi	13540	0	13540	13	6914	6927	199	21135	21334
29. The Nilgiris	7	1628	1635	0	1	1	0	2	2
30. Kanyakumari	17320	0	17320	0	0	0	0	0	0
STATE	1262113	134538	1396651	19944	381663	401607	7338	151513	158851

(Contd...)

TABLE - IV A

AREA UNDER FOOD CROPS DURING 03-04

(in ha)

District	CEREALS								
	RAGI			MAIZE			KORRA		
	Irrigated	un irrigated	Total	Irrigated	un irrigated	Total	Irrigated	un irrigated	Total
1. Chennai	0	0	0	0	0	0	0	0	0
2. Kancheepuram	1170	192	1362	12	0	12	0	0	0
3. Thiruvallur	280	193	473	0	0	0	5	3	8
4. Cuddalore	188	89	277	3	1883	1886	1	14	15
5. Villupuram	2608	447	3055	877	6129	7006	0	738	738
6. Vellore	6906	2770	9676	670	0	670	0	505	505
7. Thiruvannamalai	3360	1135	4495	125	2	127	0	65	65
8. Salem	1117	10959	12076	3903	7304	11207	0	575	575
9. Namakkal	75	520	595	432	194	626	0	204	204
10. Dharmapuri	1218	18732	19950	109	31	140	0	8	8
11. Krishnagiri	1999	51226	53225	69	0	69	0	1	1
12. Coimbatore	13	161	174	16474	5365	21839	0	1	1
13. Erode	122	8307	8429	6532	3963	10495	0	0	0
14. Tiruchirapalli	13	173	186	114	6255	6369	0	1	1
15. Karur	17	0	17	17	14	31	0	0	0
16. Perambalur	24	129	153	176	36685	36861	0	0	0
17. Pudukottai	79	124	203	186	16	202	0	0	0
18. Thanjavur	20	0	20	735	0	735	0	0	0
19. Thiruvarur	9	0	9	56	0	56	0	0	0
20. Nagapattinam	2	0	2	62	0	62	0	0	0
21. Madurai	39	139	178	60	734	794	0	7	7
22. Theni	44	60	104	4696	1861	6557	0	15	15
23. Dindigul	36	197	233	7323	27830	35153	0	14	14
24. Ramanathapuram	478	1631	2109	0	34	34	0	0	0
25. Virudhunagar	308	192	500	3077	5352	8429	0	22	22
26. Sivagangai	117	259	376	0	7	7	0	1	1
27. Tirunelveli	313	34	347	1668	4536	6204	0	3	3
28. Thoothukudi	145	69	214	916	3672	4588	0	21	21
29. The Nilgiris	0	1	1	0	0	0	0	6	6
30. Kanyakumari	0	0	0	0	0	0	0	0	0
STATE	20700	97739	118439	48292	111867	160159	6	2204	2210

(Contd...)

TABLE - IV A

AREA UNDER FOOD CROPS DURING 03-04

(in ha)

District	CEREALS								
	VARAGU			SAMAI			KUDHIRAI VALLI		
	Irrigated	un irrigated	Total	Irrigated	un irrigated	Total	Irrigated	un irrigated	Total
1. Chennai	0	0	0	0	0	0	0	0	0
2. Kancheepuram	0	0	0	0	0	0	0	0	0
3. Thiruvallur	0	0	0	0	0	0	0	0	0
4. Cuddalore	0	2069	2069	0	0	0	0	0	0
5. Villupuram	0	1148	1148	0	330	330	0	0	0
6. Vellore	0	328	328	0	5187	5187	0	0	0
7. Thiruvannamalai	0	26	26	0	6329	6329	0	0	0
8. Salem	1	745	746	1	1268	1269	0	0	0
9. Namakkal	0	87	87	0	172	172	0	0	0
10. Dharmapuri	0	50	50	0	25008	25008	0	0	0
11. Krishnagiri	0	9	9	0	8922	8922	0	0	0
12. Coimbatore	1	0	1	2	15	17	0	0	0
13. Erode	0	58	58	16	29	45	2	0	2
14. Tiruchirapalli	0	215	215	0	396	396	0	0	0
15. Karur	0	0	0	1	0	1	0	0	0
16. Perambalur	0	2100	2100	0	0	0	0	0	0
17. Pudukottai	0	309	309	0	2	2	0	0	0
18. Thanjavur	0	111	111	0	0	0	0	0	0
19. Thiruvarur	0	0	0	0	0	0	0	0	0
20. Nagapattinam	0	0	0	0	0	0	0	0	0
21. Madurai	2	180	182	0	38	38	0	3619	3619
22. Theni	0	0	0	0	101	101	0	19	19
23. Dindigul	0	116	116	0	297	297	0	12	12
24. Ramanathapuram	0	0	0	0	0	0	12	920	932
25. Virudhunagar	0	134	134	0	5	5	2	1194	1196
26. Sivagangai	0	43	43	0	0	0	0	12	12
27. Tirunelveli	0	0	0	0	0	0	9	344	353
28. Thoothukudi	0	16	16	0	1	1	1	444	445
29. The Nilgiris	0	0	0	0	6	6	0	0	0
30. Kanyakumari	0	0	0	0	0	0	0	0	0
STATE	4	7744	7748	20	48106	48126	26	6564	6590

(Contd...)

TABLE - IV A

AREA UNDER FOOD CROPS DURING 03-04

(in ha)

District	CEREALS								
	PANI VARAGU			WHEAT			TOTAL CEREALS		
	Irrigated	un irrigated	Total	Irrigated	un irrigated	Total	Irrigated	un irrigated	Total
1. Chennai	0	0	0	0	0	0	0	0	0
2. Kancheepuram	0	0	0	0	0	0	95972	2743	98715
3. Thiruvallur	0	0	0	0	0	0	67641	9529	77170
4. Cuddalore	0	0	0	0	0	0	104700	10241	114941
5. Villupuram	0	0	0	0	0	0	78938	79413	158351
6. Vellore	0	0	0	0	0	0	38583	24621	63204
7. Thiruvannamalai	0	0	0	0	0	0	76011	25282	101293
8. Salem	0	3	3	0	0	0	22254	45641	67895
9. Namakkal	0	0	0	0	0	0	14940	19657	34597
10. Dharmapuri	0	0	0	0	0	0	5973	65436	71409
11. Krishnagiri	0	0	0	0	0	0	13565	73634	87199
12. Coimbatore	0	0	0	4	5	9	22396	98172	120568
13. Erode	0	0	0	0	0	0	8960	19673	28633
14. Tiruchirapalli	0	0	0	0	0	0	43451	49864	93315
15. Karur	0	0	0	0	0	0	11647	38428	50075
16. Perambalur	0	0	0	0	0	0	27269	76424	103693
17. Pudukottai	0	0	0	0	0	0	69300	12144	81444
18. Thanjavur	0	0	0	0	0	0	124077	163	124240
19. Thiruvarur	0	0	0	0	0	0	121502	0	121502
20. Nagapattinam	0	0	0	0	0	0	118752	17351	136103
21. Madurai	0	0	0	0	0	0	24470	18939	43409
22. Theni	0	0	0	0	0	0	19509	20816	40325
23. Dindigul	0	0	0	1	0	1	21602	84073	105675
24. Ramanathapuram	0	0	0	0	0	0	54666	73222	127888
25. Virudhunagar	0	0	0	0	0	0	28096	19174	47270
26. Sivagangai	0	0	0	0	0	0	56102	16581	72683
27. Tirunelveli	0	0	0	0	0	0	55931	6809	62740
28. Thoothukudi	0	0	0	0	0	0	14814	32272	47086
29. The Nilgiris	0	0	0	2	1	3	9	1645	1654
30. Kanyakumari	0	0	0	0	0	0	17320	0	17320
STATE	0	3	3	7	6	13	1358450	941947	2300397

(Contd...)

TABLE - IV A

AREA UNDER FOOD CROPS DURING 03-04

(in ha)

District	PULSES								
	BENGAL GRAM			RED GRAM			BLACK GRAM		
	Irrigated	un irrigated	Total	Irrigated	un irrigated	Total	Irrigated	un irrigated	Total
1. Chennai	0	0	0	0	0	0	0	0	0
2. Kancheepuram	0	0	0	20	30	50	3689	943	4632
3. Thiruvallur	0	0	0	0	1263	1263	1272	709	1981
4. Cuddalore	0	0	0	0	559	559	103	31293	31396
5. Villupuram	0	50	50	3	2044	2047	5958	17884	23842
6. Vellore	1	5	6	9	15259	15268	1140	6037	7177
7. Thiruvannamalai	0	0	0	161	3952	4113	3349	7030	10379
8. Salem	6	34	40	39	713	752	187	1428	1615
9. Namakkal	0	80	80	0	1286	1286	331	2152	2483
10. Dharmapuri	27	163	190	0	1299	1299	52	2071	2123
11. Krishnagiri	5	371	376	0	2443	2443	41	812	853
12. Coimbatore	70	4557	4627	0	342	342	18	1697	1715
13. Erode	80	220	300	78	875	953	382	1813	2195
14. Tiruchirapalli	0	133	133	4	1738	1742	727	604	1331
15. Karur	0	0	0	275	3444	3719	47	365	412
16. Perambalur	0	107	107	0	1755	1755	65	2040	2105
17. Pudukottai	0	0	0	0	1547	1547	168	522	690
18. Thanjavur	0	0	0	21	103	124	963	5391	6354
19. Thiruvarur	0	0	0	26	0	26	759	15216	15975
20. Nagapattinam	0	0	0	0	0	0	44	28364	28408
21. Madurai	0	82	82	9	1411	1420	10	1381	1391
22. Theni	0	1	1	77	2069	2146	1	273	274
23. Dindigul	5	389	394	0	1210	1210	139	5678	5817
24. Ramanathapuram	0	0	0	0	1	1	156	2596	2752
25. Virudhunagar	0	146	146	3	497	500	98	5328	5426
26. Sivagangai	0	0	0	38	229	267	6	390	396
27. Tirunelveli	0	2	2	18	16	34	910	11312	12222
28. Thoothukudi	2	89	91	0	48	48	295	9836	10131
29. The Nilgiris	0	0	0	0	0	0	0	0	0
30. Kanyakumari	0	0	0	0	0	0	128	1533	1661
STATE	196	6429	6625	781	44133	44914	21038	164698	185736

(Contd...)

TABLE - IV A

AREA UNDER FOOD CROPS DURING 03-04

(in ha)

District	PULSES								
	GREEN GRAM			HORSE GRAM			MOCHAI		
	Irrigated	un irrigated	Total	Irrigated	un irrigated	Total	Irrigated	un irrigated	Total
1. Chennai	0	0	0	0	0	0	0	0	0
2. Kancheepuram	950	256	1206	0	0	0	0	0	0
3. Thiruvallur	11686	264	11950	0	72	72	0	127	127
4. Cuddalore	25	1689	1714	0	37	37	0	2	2
5. Villupuram	239	1340	1579	0	932	932	4	50	54
6. Vellore	288	3983	4271	0	5607	5607	8	1681	1689
7. Thiruvannamalai	1223	3055	4278	0	4392	4392	19	76	95
8. Salem	12	3516	3528	4	1546	1550	117	7588	7705
9. Namakkal	266	6634	6900	1	2326	2327	0	83	83
10. Dharmapuri	6	702	708	0	13865	13865	0	1741	1741
11. Krishnagiri	5	711	716	0	16417	16417	41	2583	2624
12. Coimbatore	57	5673	5730	6	5961	5967	34	2549	2583
13. Erode	173	5206	5379	44	8471	8515	5	12	17
14. Tiruchirapalli	176	275	451	1	1072	1073	4	493	497
15. Karur	19	75	94	2	1039	1041	1	0	1
16. Perambalur	0	231	231	0	11	11	0	39	39
17. Pudukottai	13	98	111	0	142	142	0	12	12
18. Thanjavur	0	2776	2776	0	0	0	4	0	4
19. Thiruvarur	0	10391	10391	0	0	0	0	19	19
20. Nagapattinam	0	14294	14294	0	0	0	0	0	0
21. Madurai	249	4395	4644	0	168	168	0	798	798
22. Theni	38	140	178	0	599	599	13	1672	1685
23. Dindigul	34	4092	4126	0	4630	4630	9	1995	2004
24. Ramanathapuram	166	224	390	0	15	15	0	0	0
25. Virudhunagar	239	11678	11917	0	74	74	4	184	188
26. Sivagangai	1	106	107	0	161	161	0	36	36
27. Tirunelveli	102	6973	7075	17	458	475	1	2	3
28. Thoothukudi	111	20780	20891	0	17	17	0	18	18
29. The Nilgiris	0	0	0	0	0	0	0	0	0
30. Kanyakumari	0	55	55	0	5	5	0	0	0
STATE	16078	109612	125690	75	68017	68092	264	21760	22024

(Contd...)

TABLE - IV A

AREA UNDER FOOD CROPS DURING 03-04

(in ha)

District	PULSES								
	COW PEA			OTHER PULSES			TOTAL PULSES		
	Irrigated	un irrigated	Total	Irrigated	un irrigated	Total	Irrigated	un irrigated	Total
1. Chennai	0	0	0	0	0	0	0	0	0
2. Kancheepuram	772	120	892	0	0	0	5431	1349	6780
3. Thiruvallur	122	361	483	2	0	2	13082	2796	15878
4. Cuddalore	36	199	235	0	4	4	164	33783	33947
5. Villupuram	231	6834	7065	0	0	0	6435	29134	35569
6. Vellore	443	4823	5266	0	431	431	1889	37826	39715
7. Thiruvannamalai	482	2791	3273	3	0	3	5237	21296	26533
8. Salem	23	1866	1889	20	728	748	408	17419	17827
9. Namakkal	72	816	888	4	230	234	674	13607	14281
10. Dharmapuri	4	6885	6889	0	2096	2096	89	28822	28911
11. Krishnagiri	210	922	1132	68	1266	1334	370	25525	25895
12. Coimbatore	380	8986	9366	184	3563	3747	749	33328	34077
13. Erode	143	3640	3783	25	8598	8623	930	28835	29765
14. Tiruchirapalli	24	328	352	0	57	57	936	4700	5636
15. Karur	11	137	148	0	431	431	355	5491	5846
16. Perambalur	4	4	8	0	0	0	69	4187	4256
17. Pudukottai	1	560	561	0	0	0	182	2881	3063
18. Thanjavur	5	0	5	0	0	0	993	8270	9263
19. Thiruvarur	0	0	0	0	0	0	785	25626	26411
20. Nagapattinam	3	0	3	0	0	0	47	42658	42705
21. Madurai	2	1636	1638	0	0	0	270	9871	10141
22. Theni	9	2901	2910	6	0	6	144	7655	7799
23. Dindigul	111	12479	12590	0	671	671	298	31144	31442
24. Ramanathapuram	65	714	779	0	0	0	387	3550	3937
25. Virudhunagar	65	1283	1348	0	1	1	409	19191	19600
26. Sivagangai	0	672	672	0	3	3	45	1597	1642
27. Tirunelveli	36	2153	2189	0	0	0	1084	20916	22000
28. Thoothukudi	0	751	751	0	0	0	408	31539	31947
29. The Nilgiris	0	1	1	0	0	0	0	1	1
30. Kanyakumari	0	261	261	0	0	0	128	1854	1982
STATE	3254	62123	65377	312	18079	18391	41998	494851	536849

(Contd...)

TABLE - IV A

AREA UNDER FOOD CROPS DURING 03-04

(in ha)

District	TOTAL FOOD GRAINS (CEREALS + PULSES)			SPICES AND CONDIMENTS					
				ARECANUT			CARDAMOM		
	Irrigated	un irrigated	Total	Irrigated	un irrigated	Total	Irrigated	un irrigated	Total
1. Chennai	0	0	0	0	0	0	0	0	0
2. Kancheepuram	101403	4092	105495	0	0	0	0	0	0
3. Thiruvallur	80723	12325	93048	0	0	0	0	0	0
4. Cuddalore	104864	44024	148888	0	0	0	0	0	0
5. Villupuram	85373	108547	193920	0	0	0	0	0	0
6. Vellore	40472	62447	102919	0	0	0	0	0	0
7. Thiruvannamalai	81248	46578	127826	0	0	0	0	0	0
8. Salem	22662	63060	85722	1767	6	1773	0	42	42
9. Namakkal	15614	33264	48878	106	82	188	0	28	28
10. Dharmapuri	6062	94258	100320	308	0	308	0	0	0
11. Krishnagiri	13935	99159	113094	43	0	43	0	0	0
12. Coimbatore	23145	131500	154645	1577	0	1577	0	813	813
13. Erode	9890	48508	58398	134	0	134	0	0	0
14. Tiruchirapalli	44387	54564	98951	10	1	11	0	2	2
15. Karur	12002	43919	55921	1	0	1	0	0	0
16. Perambalur	27338	80611	107949	20	0	20	0	0	0
17. Pudukottai	69482	15025	84507	0	0	0	0	0	0
18. Thanjavur	125070	8433	133503	1	6	7	0	0	0
19. Thiruvarur	122287	25626	147913	0	5	5	0	0	0
20. Nagapattinam	118799	60009	178808	0	2	2	0	0	0
21. Madurai	24740	28810	53550	0	0	0	0	0	0
22. Theni	19653	28471	48124	7	22	29	0	1418	1418
23. Dindigul	21900	115217	137117	37	2	39	0	260	260
24. Ramanathapuram	55053	76772	131825	0	0	0	0	0	0
25. Virudhunagar	28505	38365	66870	1	0	1	279	0	279
26. Sivagangai	56147	18178	74325	0	0	0	0	0	0
27. Tirunelveli	57015	27725	84740	12	110	122	0	1241	1241
28. Thoothukudi	15222	63811	79033	0	0	0	0	0	0
29. The Nilgiris	9	1646	1655	5	193	198	0	1014	1014
30. Kanyakumari	17448	1854	19302	82	679	761	0	124	124
STATE	1400448	1436798	2837246	4111	1108	5219	279	4942	5221

(Contd...)

TABLE - IV A

AREA UNDER FOOD CROPS DURING 03-04

(in ha)

District	CHILLIES Irrigated	CHILLIES un irrigated	CHILLIES Total	GARLIC Irrigated	GARLIC un irrigated	GARLIC Total	GINGER Irrigated	GINGER un irrigated	GINGER Total
	SPICES AND CONDIMENTS								
1. Chennai	0	0	0	0	0	0	0	0	0
2. Kancheepuram	297	0	297	0	0	0	0	0	0
3. Thiruvallur	706	0	706	0	0	0	0	0	0
4. Cuddalore	149	0	149	0	0	0	0	0	0
5. Villupuram	390	0	390	0	0	0	0	0	0
6. Vellore	495	0	495	34	0	34	0	0	0
7. Thiruvannamalai	688	0	688	0	0	0	0	0	0
8. Salem	1125	31	1156	0	0	0	0	0	0
9. Namakkal	370	0	370	59	0	59	0	11	11
10. Dharmapuri	268	3	271	0	0	0	0	0	0
11. Krishnagiri	493	4	497	0	1	1	0	0	0
12. Coimbatore	1355	55	1410	0	0	0	0	0	0
13. Erode	767	0	767	8	10	18	0	0	0
14. Tiruchirapalli	1495	736	2231	0	0	0	0	0	0
15. Karur	575	0	575	0	0	0	0	0	0
16. Perambalur	1243	2292	3535	0	0	0	0	0	0
17. Pudukottai	80	0	80	0	0	0	0	0	0
18. Thanjavur	68	0	68	0	0	0	1	0	1
19. Thiruvarur	32	0	32	0	0	0	0	0	0
20. Nagapattinam	6	15	21	0	0	0	0	0	0
21. Madurai	616	0	616	0	0	0	0	0	0
22. Theni	127	0	127	0	0	0	0	0	0
23. Dindigul	1563	0	1563	120	222	342	5	0	5
24. Ramanathapuram	4903	17839	22742	0	0	0	0	0	0
25. Virudhunagar	5872	0	5872	0	0	0	0	0	0
26. Sivagangai	2398	2780	5178	1	0	1	0	0	0
27. Tirunelveli	1938	0	1938	0	0	0	1	0	1
28. Thoothukudi	2334	21087	23421	0	0	0	0	0	0
29. The Nilgiris	1	10	11	108	32	140	0	364	364
30. Kanyakumari	0	0	0	0	0	0	13	0	13
STATE	30354	44852	75206	330	265	595	20	375	395

(Contd...)

TABLE - IV A

AREA UNDER FOOD CROPS DURING 03-04

(in ha)

District	SPICES AND CONDIMENTS								
	PEPPER			NUTMEG			CLOVES & CINNAMON		
	Irrigated	un irrigated	Total	Irrigated	un irrigated	Total	Irrigated	un irrigated	Total
1. Chennai	0	0	0	0	0	0	0	0	0
2. Kancheepuram	0	0	0	0	0	0	0	0	0
3. Thiruvallur	0	0	0	0	0	0	0	0	0
4. Cuddalore	0	0	0	0	0	0	0	0	0
5. Villupuram	0	0	0	0	0	0	0	0	0
6. Vellore	0	0	0	0	6	6	0	0	0
7. Thiruvannamalai	0	0	0	0	0	0	0	0	0
8. Salem	0	19	19	0	1	1	0	2	2
9. Namakkal	0	581	581	0	0	0	0	628	628
10. Dharmapuri	0	0	0	0	0	0	0	0	0
11. Krishnagiri	2	0	2	0	0	0	0	0	0
12. Coimbatore	3	124	127	1	0	1	1	0	1
13. Erode	0	1	1	6	0	6	0	0	0
14. Tiruchirapalli	0	0	0	0	0	0	2	0	2
15. Karur	0	0	0	0	0	0	0	0	0
16. Perambalur	0	0	0	0	0	0	0	0	0
17. Pudukottai	1	0	1	0	0	0	0	0	0
18. Thanjavur	2	0	2	0	0	0	0	0	0
19. Thiruvarur	0	0	0	0	0	0	0	0	0
20. Nagapattinam	0	0	0	0	0	0	0	0	0
21. Madurai	0	0	0	0	0	0	0	0	0
22. Theni	0	63	63	0	0	0	0	0	0
23. Dindigul	42	749	791	0	0	0	0	4	4
24. Ramanathapuram	0	0	0	0	0	0	0	0	0
25. Virudhunagar	0	0	0	0	0	0	0	3	3
26. Sivagangai	0	0	0	0	0	0	0	0	0
27. Tirunelveli	0	43	43	0	3	3	0	123	123
28. Thoothukudi	0	0	0	0	0	0	0	0	0
29. The Nilgiris	0	2434	2434	1	16	17	4	19	23
30. Kanyakumari	10	105	115	0	1	1	17	501	518
STATE	60	4119	4179	8	27	35	24	1280	1304

(Contd...)

TABLE - IV A

AREA UNDER FOOD CROPS DURING 03-04

(in ha)

District	SPICES AND CONDIMENTS								
	FENNEL			FENU GREEK SEED			CURRY LEAVES		
	Irrigated	un irrigated	Total	Irrigated	un irrigated	Total	Irrigated	un irrigated	Total
1. Chennai	0	0	0	0	0	0	0	0	0
2. Kancheepuram	0	0	0	0	0	0	12	0	12
3. Thiruvallur	0	0	0	0	0	0	1	0	1
4. Cuddalore	0	0	0	0	0	0	6	0	6
5. Villupuram	0	0	0	0	0	0	10	54	64
6. Vellore	0	0	0	0	0	0	10	3	13
7. Thiruvannamalai	0	0	0	1	0	1	0	0	0
8. Salem	0	0	0	0	0	0	511	14	525
9. Namakkal	0	0	0	0	0	0	3	0	3
10. Dharmapuri	0	0	0	0	0	0	15	0	15
11. Krishnagiri	0	0	0	1	0	1	9	2	11
12. Coimbatore	0	0	0	0	0	0	1191	4	1195
13. Erode	0	0	0	0	0	0	22	0	22
14. Tiruchirapalli	0	0	0	0	0	0	4	1	5
15. Karur	0	0	0	0	0	0	7	0	7
16. Perambalur	0	0	0	0	0	0	20	0	20
17. Pudukottai	0	0	0	0	0	0	0	0	0
18. Thanjavur	0	0	0	0	0	0	0	2	2
19. Thiruvarur	0	0	0	0	0	0	2	0	2
20. Nagapattinam	0	0	0	0	0	0	2	0	2
21. Madurai	0	0	0	0	0	0	9	0	9
22. Theni	0	0	0	0	0	0	78	0	78
23. Dindigul	0	0	0	0	0	0	17	0	17
24. Ramanathapuram	0	0	0	0	0	0	0	0	0
25. Virudhunagar	0	0	0	0	0	0	47	0	47
26. Sivagangai	0	0	0	0	0	0	14	0	14
27. Tirunelveli	0	0	0	0	0	0	16	1	17
28. Thoothukudi	0	0	0	0	0	0	409	0	409
29. The Nilgiris	0	0	0	0	0	0	0	0	0
30. Kanyakumari	0	0	0	0	0	0	0	1	1
STATE	0	0	0	2	0	2	2415	82	2497

(Contd...)

TABLE - IV A

AREA UNDER FOOD CROPS DURING 03-04

(in ha)

District	SPICES AND CONDIMENTS								
	MINT			CORIANDER			TURMERIC		
	Irrigated	un irrigated	Total	Irrigated	un irrigated	Total	Irrigated	un irrigated	Total
1. Chennai	0	0	0	0	0	0	0	0	0
2. Kancheepuram	0	0	0	11	0	11	13	0	13
3. Thiruvallur	0	0	0	65	0	65	15	0	15
4. Cuddalore	0	0	0	0	5996	5996	51	0	51
5. Villupuram	2	0	2	130	172	302	1112	0	1112
6. Vellore	12	0	12	68	0	68	196	0	196
7. Thiruvannamalai	1	0	1	3	0	3	288	0	288
8. Salem	1	0	1	4	35	39	2767	1	2768
9. Namakkal	1	0	1	68	13	81	1153	8	1161
10. Dharmapuri	0	0	0	18	347	365	1659	0	1659
11. Krishnagiri	52	0	52	193	4	197	448	0	448
12. Coimbatore	6	0	6	897	850	1747	1786	0	1786
13. Erode	0	0	0	4	0	4	5862	0	5862
14. Tiruchirapalli	1	0	1	80	1330	1410	267	0	267
15. Karur	3	0	3	11	0	11	181	0	181
16. Perambalur	0	0	0	0	4453	4453	302	0	302
17. Pudukottai	0	0	0	6	0	6	1	3	4
18. Thanjavur	1	0	1	5	0	5	7	0	7
19. Thiruvarur	0	0	0	3	0	3	6	0	6
20. Nagapattinam	0	0	0	0	0	0	4	0	4
21. Madurai	0	0	0	0	500	500	21	0	21
22. Theni	0	0	0	10	0	10	6	0	6
23. Dindigul	0	0	0	0	197	197	11	0	11
24. Ramanathapuram	0	0	0	43	1878	1921	2	0	2
25. Virudhunagar	0	0	0	267	4810	5077	0	0	0
26. Sivagangai	0	0	0	9	3	12	0	0	0
27. Tirunelveli	5	0	5	30	11	41	6	0	6
28. Thoothukudi	0	0	0	1	5187	5188	4	0	4
29. The Nilgiris	0	0	0	6	4	10	1	0	1
30. Kanyakumari	0	0	0	0	0	0	0	0	0
STATE	**85**	**0**	**85**	**1932**	**25790**	**27722**	**16169**	**12**	**16181**

(Contd...)

TABLE - IV A

AREA UNDER FOOD CROPS DURING 03-04

(in ha)

District	SPICES AND CONDIMENTS								
	TAMARIND			OTHERS			TOTAL SPICES		
	Irrigated	un irrigated	Total	Irrigated	un irrigated	Total	Irrigated	un irrigated	Total
1. Chennai	0	0	0	0	0	0	0	0	0
2. Kancheepuram	3	11	14	0	0	0	336	11	347
3. Thiruvallur	0	25	25	0	0	0	787	25	812
4. Cuddalore	0	195	195	0	0	0	206	6191	6397
5. Villupuram	1	106	107	0	0	0	1645	332	1977
6. Vellore	0	496	496	0	0	0	815	505	1320
7. Thiruvannamalai	4	39	43	0	0	0	985	39	1024
8. Salem	0	280	280	0	0	0	6175	431	6606
9. Namakkal	79	430	509	0	0	0	1839	1781	3620
10. Dharmapuri	0	1104	1104	0	0	0	2268	1454	3722
11. Krishnagiri	0	1123	1123	0	0	0	1241	1134	2375
12. Coimbatore	146	835	981	0	0	0	6963	2681	9644
13. Erode	131	117	248	0	0	0	6934	128	7062
14. Tiruchirapalli	84	1252	1336	0	0	0	1943	3322	5265
15. Karur	3	129	132	0	0	0	781	129	910
16. Perambalur	0	629	629	0	0	0	1585	7374	8959
17. Pudukottai	0	299	299	0	0	0	88	302	390
18. Thanjavur	0	174	174	0	0	0	85	182	267
19. Thiruvarur	0	157	157	0	0	0	43	162	205
20. Nagapattinam	0	287	287	0	0	0	12	304	316
21. Madurai	0	1444	1444	0	0	0	646	1944	2590
22. Theni	17	2756	2773	0	0	0	245	4259	4504
23. Dindigul	2	4643	4645	0	0	0	1797	6077	7874
24. Ramanathapuram	0	236	236	0	0	0	4948	19953	24901
25. Virudhunagar	30	423	453	0	0	0	6496	5236	11732
26. Sivagangai	0	507	507	0	0	0	2422	3290	5712
27. Tirunelveli	15	740	755	0	0	0	2023	2272	4295
28. Thoothukudi	3	398	401	0	0	0	2751	26672	29423
29. The Nilgiris	0	0	0	0	0	0	126	4086	4212
30. Kanyakumari	0	1660	1660	0	0	0	122	3071	3193
STATE	518	20495	21013	0	0	0	56307	103347	159654

(Contd...)

TABLE - IV A

AREA UNDER FOOD CROPS DURING 03-04

(in ha)

District	SUGAR CROPS								
	SUGAR CANE								
	Planted			Ratoon			Total		
	Irrig.	Un irrig.	Total	Irrig	Un irrig	Total	Irrig.	Un irrig.	Total
1. Chennai	0	0	0	0	0	0	0	0	0
2. Kancheepuram	2299	0	2299	2520	0	2520	4819	0	4819
3. Thiruvallur	583	0	583	3947	0	3947	4530	0	4530
4. Cuddalore	21642	0	21642	12419	0	12419	34061	0	34061
5. Villupuram	13459	0	13459	16820	0	16820	30279	0	30279
6. Vellore	4244	0	4244	8528	0	8528	12772	0	12772
7. Thiruvannamalai	4377	0	4377	3027	0	3027	7404	0	7404
8. Salem	3583	0	3583	1173	0	1173	4756	0	4756
9. Namakkal	7402	0	7402	3226	0	3226	10628	0	10628
10. Dharmapuri	3010	0	3010	1331	0	1331	4341	0	4341
11. Krishnagiri	975	0	975	244	0	244	1219	0	1219
12. Coimbatore	3774	0	3774	2525	0	2525	6299	0	6299
13. Erode	6161	0	6161	7210	0	7210	13371	0	13371
14. Tiruchirapalli	2096	0	2096	1039	0	1039	3135	0	3135
15. Karur	1890	0	1890	451	0	451	2341	0	2341
16. Perambalur	3774	0	3774	4880	0	4880	8654	0	8654
17. Pudukottai	3492	0	3492	2599	0	2599	6091	0	6091
18. Thanjavur	5581	0	5581	4130	0	4130	9711	0	9711
19. Thiruvarur	1200	0	1200	565	0	565	1765	0	1765
20. Nagapattinam	637	0	637	1576	0	1576	2213	0	2213
21. Madurai	1831	0	1831	2445	0	2445	4276	0	4276
22. Theni	2275	0	2275	4713	0	4713	6988	0	6988
23. Dindigul	569	0	569	2392	0	2392	2961	0	2961
24. Ramanathapuram	451	0	451	0	0	0	451	0	451
25. Virudhunagar	1950	0	1950	921	0	921	2871	0	2871
26. Sivagangai	1992	0	1992	1365	0	1365	3357	0	3357
27. Tirunelveli	1842	0	1842	865	0	865	2707	0	2707
28. Thoothukudi	65	0	65	4	0	4	69	0	69
29. The Nilgiris	0	0	0	0	0	0	0	0	0
30. Kanyakumari	0	0	0	0	0	0	0	0	0
STATE	101154	0	101154	90915	0	90915	192069	0	192069

(Contd...)

TABLE - IV A

AREA UNDER FOOD CROPS DURING 03-04

(in ha)

District	SUGAR CROPS								
	PALMYRAH			OTHER SUGAR CROPS			TOTAL SUGAR CROPS		
	Irrigated	un irrigated	Total	Irrigated	un irrigated	Total	Irrigated	un irrigated	Total
1. Chennai	0	0	0	0	0	0	0	0	0
2. Kancheepuram	0	3	3	0	0	0	4819	3	4822
3. Thiruvallur	0	112	112	0	0	0	4530	112	4642
4. Cuddalore	0	80	80	0	0	0	34061	80	34141
5. Villupuram	0	165	165	0	0	0	30279	165	30444
6. Vellore	0	94	94	0	0	0	12772	94	12866
7. Thiruvannamalai	0	0	0	0	0	0	7404	0	7404
8. Salem	0	36	36	0	0	0	4756	36	4792
9. Namakkal	0	18	18	0	0	0	10628	18	10646
10. Dharmapuri	0	74	74	0	0	0	4341	74	4415
11. Krishnagiri	0	203	203	0	0	0	1219	203	1422
12. Coimbatore	3	60	63	0	0	0	6302	60	6362
13. Erode	6	23	29	0	0	0	13377	23	13400
14. Tiruchirapalli	0	41	41	0	0	0	3135	41	3176
15. Karur	0	74	74	0	0	0	2341	74	2415
16. Perambalur	0	29	29	0	0	0	8654	29	8683
17. Pudukottai	0	182	182	0	0	0	6091	182	6273
18. Thanjavur	0	262	262	0	0	0	9711	262	9973
19. Thiruvarur	0	123	123	0	0	0	1765	123	1888
20. Nagapattinam	0	609	609	0	0	0	2213	609	2822
21. Madurai	1	234	235	0	0	0	4277	234	4511
22. Theni	0	12	12	0	0	0	6988	12	7000
23. Dindigul	0	129	129	0	0	0	2961	129	3090
24. Ramanathapuram	0	4435	4435	0	0	0	451	4435	4886
25. Virudhunagar	0	336	336	0	0	0	2871	336	3207
26. Sivagangai	0	1	1	0	0	0	3357	1	3358
27. Tirunelveli	0	1337	1337	0	0	0	2707	1337	4044
28. Thoothukudi	0	3767	3767	0	0	0	69	3767	3836
29. The Nilgiris	0	0	0	0	0	0	0	0	0
30. Kanyakumari	0	1736	1736	0	0	0	0	1736	1736
STATE	10	14175	14185	0	0	0	192079	14175	206254

(Contd...)

TABLE - IV A

AREA UNDER FOOD CROPS 03-04

(in ha)

District	FRUITS								
	FRESH FRUITS								
	BANANA			MANGO			JACK FRUIT		
	Irrig.	un irrig.	Total	Irrig.	un irrig.	Total	Irrig.	un irrig.	Total
1. Chennai	0	0	0	0	0	0	0	0	0
2. Kancheepuram	153	0	153	437	1578	2015	0	14	14
3. Thiruvallur	629	0	629	1113	6206	7319	1	9	10
4. Cuddalore	3756	0	3756	10	561	571	6	523	529
5. Villupuram	862	0	862	536	396	932	2	35	37
6. Vellore	2049	0	2049	0	12553	12553	0	19	19
7. Thiruvannamalai	664	0	664	206	525	731	0	0	0
8. Salem	1185	64	1249	850	1406	2256	0	27	27
9. Namakkal	1297	226	1523	463	502	965	0	265	265
10. Dharmapuri	385	0	385	192	4985	5177	20	16	36
11. Krishnagiri	1024	0	1024	0	34626	34626	0	11	11
12. Coimbatore	4979	4	4983	3288	505	3793	10	4	14
13. Erode	4090	0	4090	926	63	989	9	3	12
14. Tiruchirapalli	7521	0	7521	617	1574	2191	5	17	22
15. Karur	3580	0	3580	378	159	537	2	0	2
16. Perambalur	304	0	304	29	685	714	2	106	108
17. Pudukottai	3519	0	3519	49	576	625	44	80	124
18. Thanjavur	4158	0	4158	23	754	777	0	52	52
19. Thiruvarur	328	0	328	0	222	222	0	19	19
20. Nagapattinam	537	0	537	0	1239	1239	0	10	10
21. Madurai	2436	0	2436	862	4696	5558	14	0	14
22. Theni	2532	60	2592	517	7749	8266	1	49	50
23. Dindigul	990	2028	3018	1154	12195	13349	26	313	339
24. Ramanathapuram	147	0	147	128	0	128	0	0	0
25. Virudhunagar	760	0	760	1607	0	1607	25	0	25
26. Sivagangai	678	0	678	1141	184	1325	37	0	37
27. Tirunelveli	5924	0	5924	2055	2061	4116	14	42	56
28. Thoothukudi	8272	0	8272	574	18	592	1	0	1
29. The Nilgiris	2	312	314	0	18	18	1	80	81
30. Kanyakumari	5590	43	5633	0	1735	1735	0	773	773
STATE	68351	2737	71088	17155	97771	114926	220	2467	2687

(Contd...)

TABLE - IV A

AREA UNDER FOOD CROPS 03-04

(in ha)

District	FRUITS								
	FRESH FRUITS								
	PINE APPLE			GUAVA			GRAPES		
	Irrig.	un irrig.	Total	Irrig.	un irrig.	Total	Irrig.	un irrig.	Total
1. Chennai	0	0	0	0	0	0	0	0	0
2. Kancheepuram	0	0	0	66	139	205	0	0	0
3. Thiruvallur	0	0	0	55	187	242	0	0	0
4. Cuddalore	0	0	0	486	13	499	0	0	0
5. Villupuram	0	0	0	497	32	529	0	0	0
6. Vellore	1	0	1	771	0	771	33	0	33
7. Thiruvannamalai	1	0	1	8	41	49	0	0	0
8. Salem	0	4	4	202	109	311	1	0	1
9. Namakkal	0	657	657	145	160	305	3	0	3
10. Dharmapuri	0	0	0	169	2	171	2	0	2
11. Krishnagiri	4	0	4	107	0	107	108	0	108
12. Coimbatore	0	0	0	133	23	156	365	0	365
13. Erode	0	0	0	167	5	172	7	0	7
14. Tiruchirapalli	0	0	0	171	57	228	6	0	6
15. Karur	0	0	0	53	0	53	7	0	7
16. Perambalur	0	0	0	73	1	74	0	0	0
17. Pudukottai	0	0	0	51	53	104	0	0	0
18. Thanjavur	0	0	0	34	172	206	0	0	0
19. Thiruvarur	0	0	0	0	8	8	0	0	0
20. Nagapattinam	0	0	0	0	15	15	0	0	0
21. Madurai	0	0	0	958	44	1002	1	0	1
22. Theni	0	0	0	247	20	267	1708	0	1708
23. Dindigul	0	35	35	486	472	958	166	0	166
24. Ramanathapuram	0	0	0	69	0	69	0	0	0
25. Virudhunagar	0	0	0	831	0	831	0	0	0
26. Sivagangai	0	0	0	212	35	247	0	0	0
27. Tirunelveli	0	0	0	360	30	390	76	0	76
28. Thoothukudi	0	0	0	206	0	206	1	0	1
29. The Nilgiris	0	0	0	0	31	31	0	0	0
30. Kanyakumari	0	33	33	0	68	68	0	0	0
STATE	6	729	735	6557	1717	8274	2484	0	2484

(Contd...)

TABLE - IV A

AREA UNDER FOOD CROPS 03-04

(in ha)

District	FRUITS - FRESH FRUITS - PEAR Irrig.	PEAR un irrg.	PEAR Total	CHIKKU Irrig.	CHIKKU un irrig.	CHIKKU Total	PAPAYA Irrig.	PAPAYA un irrig.	PAPAYA Total
1. Chennai	0	0	0	0	0	0	0	0	0
2. Kancheepuram	0	0	0	8	17	25	0	0	0
3. Thiruvallur	0	0	0	3	7	10	10	0	10
4. Cuddalore	0	0	0	7	3	10	0	0	0
5. Villupuram	0	0	0	65	0	65	2	0	2
6. Vellore	0	0	0	448	14	462	7	0	7
7. Thiruvannamalai	0	0	0	7	0	7	0	0	0
8. Salem	0	86	86	215	37	252	32	0	32
9. Namakkal	0	0	0	510	0	510	0	0	0
10. Dharmapuri	0	0	0	176	4	180	0	0	0
11. Krishnagiri	0	0	0	224	0	224	9	0	9
12. Coimbatore	0	0	0	373	0	373	183	35	218
13. Erode	0	0	0	153	0	153	52	1	53
14. Tiruchirapalli	0	0	0	77	2	79	1	1	2
15. Karur	0	0	0	111	6	117	0	0	0
16. Perambalur	0	0	0	3	0	3	0	0	0
17. Pudukottai	0	0	0	20	6	26	3	0	3
18. Thanjavur	0	0	0	9	2	11	0	0	0
19. Thiruvarur	0	0	0	0	0	0	1	1	2
20. Nagapattinam	0	0	0	0	0	0	0	0	0
21. Madurai	0	0	0	174	3	177	2	0	2
22. Theni	0	0	0	350	2	352	8	0	8
23. Dindigul	0	1275	1275	1011	92	1103	7	3	10
24. Ramanathapuram	0	0	0	48	0	48	0	0	0
25. Virudhunagar	0	0	0	350	0	350	26	0	26
26. Sivagangai	0	0	0	101	0	101	0	0	0
27. Tirunelveli	0	0	0	112	1	113	2	0	2
28. Thoothukudi	0	0	0	86	2	88	4	0	4
29. The Nilgiris	0	19	19	0	0	0	0	1	1
30. Kanyakumari	0	0	0	0	3	3	0	0	0
STATE	0	1380	1380	4641	201	4842	349	42	391

(Contd...)

TABLE - IV A

AREA UNDER FOOD CROPS 03-04

(in ha)

District	FRUITS - FRESH FRUITS - POME GRANATE			BER			APPLE		
	Irrig.	un irrig.	Total	Irrig.	un irrig.	Total	Irrig.	un irrig.	Total
1. Chennai	0	0	0	0	0	0	0	0	0
2. Kancheepuram	0	0	0	0	0	0	0	0	0
3. Thiruvallur	3	1	4	0	0	0	0	0	0
4. Cuddalore	0	0	0	0	0	0	0	0	0
5. Villupuram	0	0	0	0	0	0	0	0	0
6. Vellore	19	0	19	0	0	0	0	0	0
7. Thiruvannamalai	0	0	0	0	0	0	0	0	0
8. Salem	10	8	18	0	0	0	0	0	0
9. Namakkal	1	12	13	0	0	0	0	0	0
10. Dharmapuri	19	0	19	0	0	0	0	0	0
11. Krishnagiri	6	0	6	0	0	0	0	0	0
12. Coimbatore	37	1	38	0	0	0	0	0	0
13. Erode	14	0	14	0	0	0	0	0	0
14. Tiruchirapalli	9	1	10	0	0	0	0	0	0
15. Karur	1	0	1	0	0	0	0	0	0
16. Perambalur	2	0	2	0	0	0	0	0	0
17. Pudukottai	0	0	0	0	0	0	0	0	0
18. Thanjavur	4	0	4	0	0	0	0	0	0
19. Thiruvarur	0	1	1	0	2	2	0	0	0
20. Nagapattinam	0	1	1	0	3	3	0	0	0
21. Madurai	10	0	10	0	0	0	0	0	0
22. Theni	11	2	13	0	0	0	0	0	0
23. Dindigul	6	247	253	0	0	0	0	4	4
24. Ramanathapuram	0	0	0	0	0	0	0	0	0
25. Virudhunagar	4	0	4	4	0	4	0	0	0
26. Sivagangai	7	0	7	5	3	8	0	0	0
27. Tirunelveli	24	0	24	0	0	0	0	0	0
28. Thoothukudi	49	0	49	0	0	0	0	0	0
29. The Nilgiris	0	0	0	0	0	0	0	1	1
30. Kanyakumari	0	4	4	0	0	0	0	0	0
STATE	236	278	514	9	8	17	0	5	5

(Contd...)

TABLE - IV A

AREA UNDER FOOD CROPS 03-04

(in ha)

District	FRUITS								
	FRESH FRUITS								
	PLUMS			PEACH			WATER MELON		
	Irrig.	un irrig.	Total	Irrig.	un irrig.	Total	Irrig.	un irrig.	Total
1. Chennai	0	0	0	0	0	0	0	0	0
2. Kancheepuram	0	0	0	0	0	0	1586	0	1586
3. Thiruvallur	0	0	0	0	0	0	490	0	490
4. Cuddalore	0	0	0	0	0	0	10	0	10
5. Villupuram	0	0	0	0	0	0	1485	0	1485
6. Vellore	0	0	0	0	0	0	17	0	17
7. Thiruvannamalai	0	0	0	0	0	0	33	0	33
8. Salem	0	0	0	0	0	0	2	1	3
9. Namakkal	0	0	0	0	0	0	0	0	0
10. Dharmapuri	0	0	0	0	0	0	8	0	8
11. Krishnagiri	0	0	0	0	0	0	19	0	19
12. Coimbatore	0	0	0	0	0	0	21	0	21
13. Erode	1	12	13	0	0	0	3	0	3
14. Tiruchirapalli	0	0	0	0	0	0	2	0	2
15. Karur	0	0	0	0	0	0	0	0	0
16. Perambalur	0	0	0	0	0	0	0	0	0
17. Pudukottai	0	0	0	0	0	0	0	3	3
18. Thanjavur	0	0	0	0	0	0	0	0	0
19. Thiruvarur	0	0	0	0	0	0	0	0	0
20. Nagapattinam	0	0	0	0	0	0	0	0	0
21. Madurai	0	0	0	0	0	0	0	0	0
22. Theni	0	1	1	0	0	0	9	16	25
23. Dindigul	0	413	413	0	21	21	4	0	4
24. Ramanathapuram	0	0	0	0	0	0	0	0	0
25. Virudhunagar	0	0	0	0	0	0	2	0	2
26. Sivagangai	0	0	0	0	0	0	0	0	0
27. Tirunelveli	0	0	0	0	0	0	0	0	0
28. Thoothukudi	0	0	0	0	0	0	0	0	0
29. The Nilgiris	0	4	4	0	2	2	0	0	0
30. Kanyakumari	0	0	0	0	0	0	0	0	0
STATE	1	430	431	0	23	23	3691	20	3711

(Contd...)

TABLE - IV A

AREA UNDER FOOD CROPS 03-04

(in ha)

District	FRUITS								
	FRESH FRUITS								
	MUSK MELON			OTHER FRESH FRUITS			TOTAL FRESH FRUITS		
	Irrig.	un irrig.	Total	Irrig.	un irrig.	Total	Irrig.	un irrig.	Total
1. Chennai	0	0	0	0	0	0	0	0	0
2. Kancheepuram	0	0	0	0	0	0	2250	1748	3998
3. Thiruvallur	61	0	61	0	0	0	2365	6410	8775
4. Cuddalore	0	0	0	0	0	0	4275	1100	5375
5. Villupuram	0	0	0	0	0	0	3449	463	3912
6. Vellore	0	0	0	5	0	5	3350	12586	15936
7. Thiruvannamalai	0	0	0	0	0	0	919	566	1485
8. Salem	0	0	0	0	3	3	2497	1745	4242
9. Namakkal	0	0	0	0	0	0	2419	1822	4241
10. Dharmapuri	2	0	2	0	0	0	973	5007	5980
11. Krishnagiri	0	0	0	0	0	0	1501	34637	36138
12. Coimbatore	0	0	0	9	0	9	9398	572	9970
13. Erode	0	0	0	3	0	3	5425	84	5509
14. Tiruchirapalli	0	0	0	2	0	2	8411	1652	10063
15. Karur	0	0	0	0	0	0	4132	165	4297
16. Perambalur	0	0	0	0	1	1	413	793	1206
17. Pudukottai	0	0	0	1	0	1	3687	718	4405
18. Thanjavur	0	0	0	0	2	2	4228	982	5210
19. Thiruvarur	0	0	0	0	0	0	329	253	582
20. Nagapattinam	0	0	0	0	3	3	537	1271	1808
21. Madurai	0	0	0	9	22	31	4466	4765	9231
22. Theni	0	0	0	4	3	7	5387	7902	13289
23. Dindigul	0	0	0	5	5	10	3855	17103	20958
24. Ramanathapuram	0	0	0	2	0	2	394	0	394
25. Virudhunagar	1	0	1	3	0	3	3613	0	3613
26. Sivagangai	0	0	0	0	0	0	2181	222	2403
27. Tirunelveli	0	0	0	2	3	5	8569	2137	10706
28. Thoothukudi	0	0	0	0	0	0	9193	20	9213
29. The Nilgiris	0	0	0	1	9	10	4	477	481
30. Kanyakumari	0	0	0	0	0	0	5590	2659	8249
STATE	64	0	64	46	51	97	103810	107859	211669

(Contd...)

TABLE - IV A

AREA UNDER FOOD CROPS 03-04

(in ha)

District	FRUITS								
	CITRUS FRUITS								
	ORANGE			LEMON			LICHI		
	Irrig.	un irrig.	Total	Irrig.	un irrig	Total	Irrig.	un irrig.	Total
1. Chennai	0	0	0	0	0	0	0	0	0
2. Kancheepuram	0	0	0	1	34	35	0	0	0
3. Thiruvallur	0	0	0	21	0	21	0	0	0
4. Cuddalore	0	0	0	60	0	60	0	0	0
5. Villupuram	0	0	0	27	0	27	0	0	0
6. Vellore	18	0	18	72	0	72	1	0	1
7. Thiruvannamalai	0	0	0	0	0	0	0	0	0
8. Salem	4	419	423	56	6	62	0	0	0
9. Namakkal	34	73	107	1	57	58	0	0	0
10. Dharmapuri	0	0	0	22	0	22	0	0	0
11. Krishnagiri	1	0	1	24	0	24	3	1	4
12. Coimbatore	7	5	12	57	2	59	0	0	0
13. Erode	51	47	98	89	1	90	0	0	0
14. Tiruchirapalli	21	0	21	1126	1	1127	0	0	0
15. Karur	1	0	1	49	1	50	0	0	0
16. Perambalur	1	0	1	562	0	562	0	0	0
17. Pudukottai	0	0	0	73	26	99	0	0	0
18. Thanjavur	0	0	0	18	9	27	0	0	0
19. Thiruvarur	0	0	0	29	0	29	0	0	0
20. Nagapattinam	0	0	0	7	59	66	0	0	0
21. Madurai	3	0	3	81	0	81	14	0	14
22. Theni	4	39	43	54	162	216	0	0	0
23. Dindigul	0	1890	1890	204	2610	2814	0	0	0
24. Ramanathapuram	14	0	14	0	0	0	0	0	0
25. Virudhunagar	2	0	2	274	0	274	0	0	0
26. Sivagangai	1	0	1	29	0	29	0	0	0
27. Tirunelveli	6	0	6	1827	3	1830	2	0	2
28. Thoothukudi	1	0	1	140	3	143	0	0	0
29. The Nilgiris	0	72	72	0	12	12	0	0	0
30. Kanyakumari	0	4	4	6	37	43	0	0	0
STATE	169	2549	2718	4909	3023	7932	20	1	21

(Contd...)

TABLE - IV A

AREA UNDER FOOD CROPS 03-04

(in ha)

District	FRUITS								
	CITRUS FRUITS								
	SANTRA			AMLA			OTHER CITRUS FRUITS		
	Irrig.	un irrig.	Total	Irrig.	un irrg.	Total	Irrig.	un irrig.	Total
1. Chennai	0	0	0	0	0	0	0	0	0
2. Kancheepuram	13	0	13	32	0	32	0	0	0
3. Thiruvallur	6	0	6	13	4	17	0	0	0
4. Cuddalore	0	0	0	1	0	1	0	0	0
5. Villupuram	0	0	0	35	0	35	0	0	0
6. Vellore	1	0	1	5	14	19	0	0	0
7. Thiruvannamalai	4	0	4	0	0	0	0	0	0
8. Salem	2	0	2	26	14	40	1	0	1
9. Namakkal	0	0	0	24	0	24	0	91	91
10. Dharmapuri	10	0	10	8	2	10	0	0	0
11. Krishnagiri	0	0	0	12	1	13	0	0	0
12. Coimbatore	4	0	4	182	27	209	0	0	0
13. Erode	7	0	7	138	7	145	9	4	13
14. Tiruchirapalli	0	0	0	22	11	33	4	1	5
15. Karur	0	0	0	25	0	25	0	0	0
16. Perambalur	0	0	0	1	22	23	12	0	12
17. Pudukottai	0	0	0	5	7	12	0	1	1
18. Thanjavur	0	0	0	0	13	13	0	8	8
19. Thiruvarur	0	0	0	0	3	3	14	0	14
20. Nagapattinam	0	0	0	0	14	14	6	8	14
21. Madurai	0	0	0	27	0	27	6	4	10
22. Theni	0	0	0	69	12	81	0	38	38
23. Dindigul	0	0	0	126	33	159	2	24	26
24. Ramanathapuram	0	0	0	92	0	92	0	0	0
25. Virudhunagar	0	0	0	112	0	112	0	0	0
26. Sivagangai	1	0	1	215	0	215	0	0	0
27. Tirunelveli	0	0	0	454	133	587	16	0	16
28. Thoothukudi	0	0	0	191	2	193	6	0	6
29. The Nilgiris	0	0	0	0	0	0	0	0	0
30. Kanyakumari	0	0	0	0	9	9	2	26	28
STATE	48	0	48	1815	328	2143	78	205	283

(Contd...)

TABLE - IV A

AREA UNDER FOOD CROPS 03-04

(in ha)

District	FRUITS								
	TOTAL CITRUS FRUITS			TOTAL FRESH AND CITRUS FRUITS			DRY FRUITS CASHEW NUT		
	Irrig.	un irrig.	Total	Irrig.	un irrig.	Total	Irrig.	un irrig.	Total
1. Chennai	0	0	0	0	0	0	0	0	0
2. Kancheepuram	46	34	80	2296	1782	4078	54	304	358
3. Thiruvallur	40	4	44	2405	6414	8819	15	180	195
4. Cuddalore	61	0	61	4336	1100	5436	154	28343	28497
5. Villupuram	62	0	62	3511	463	3974	122	4491	4613
6. Vellore	97	14	111	3447	12600	16047	0	37	37
7. Thiruvannamalai	4	0	4	923	566	1489	0	0	0
8. Salem	89	439	528	2586	2184	4770	0	93	93
9. Namakkal	59	221	280	2478	2043	4521	0	0	0
10. Dharmapuri	40	2	42	1013	5009	6022	0	2	2
11. Krishnagiri	40	2	42	1541	34639	36180	0	2	2
12. Coimbatore	250	34	284	9648	606	10254	187	62	249
13. Erode	294	59	353	5719	143	5862	51	12	63
14. Tiruchirapalli	1173	13	1186	9584	1665	11249	16	770	786
15. Karur	75	1	76	4207	166	4373	18	21	39
16. Perambalur	576	22	598	989	815	1804	1	35145	35146
17. Pudukottai	78	34	112	3765	752	4517	0	10865	10865
18. Thanjavur	18	30	48	4246	1012	5258	0	2864	2864
19. Thiruvarur	43	3	46	372	256	628	20	0	20
20. Nagapattinam	13	81	94	550	1352	1902	0	557	557
21. Madurai	131	4	135	4597	4769	9366	32	223	255
22. Theni	127	251	378	5514	8153	13667	174	4211	4385
23. Dindigul	332	4557	4889	4187	21660	25847	87	522	609
24. Ramanathapuram	106	0	106	500	0	500	0	230	230
25. Virudhunagar	388	0	388	4001	0	4001	31	35	66
26. Sivagangai	246	0	246	2427	222	2649	331	5237	5568
27. Tirunelveli	2305	136	2441	10874	2273	13147	1688	2889	4577
28. Thoothukudi	338	5	343	9531	25	9556	247	502	749
29. The Nilgiris	0	84	84	4	561	565	0	0	0
30. Kanyakumari	8	76	84	5598	2735	8333	0	1938	1938
STATE	7039	6106	13145	110849	113965	224814	3228	99535	102763

(Contd...)

TABLE - IV A

AREA UNDER FOOD CROPS 03-04

(in ha)

District	TOTAL FRESH,CITRUS AND DRY FRUITS			VEGETABLES POTATO			VEGETABLES TAPIOCA		
	Irrig.	un irrig.	Total	Irrig.	un irrig.	Total	Irrig.	un irrig.	Total
1. Chennai	0	0	0	0	0	0	0	0	0
2. Kancheepuram	2350	2086	4436	0	0	0	4	0	4
3. Thiruvallur	2420	6594	9014	3	0	3	28	0	28
4. Cuddalore	4490	29443	33933	0	0	0	5168	0	5168
5. Villupuram	3633	4954	8587	0	0	0	5712	556	6268
6. Vellore	3447	12637	16084	0	0	0	121	0	121
7. Thiruvannamalai	923	566	1489	0	0	0	1489	128	1617
8. Salem	2586	2277	4863	0	0	0	9486	14366	23852
9. Namakkal	2478	2043	4521	0	0	0	11290	6221	17511
10. Dharmapuri	1013	5011	6024	0	0	0	1742	14532	16274
11. Krishnagiri	1541	34641	36182	113	0	113	117	317	434
12. Coimbatore	9835	668	10503	0	0	0	459	0	459
13. Erode	5770	155	5925	66	62	128	3473	361	3834
14. Tiruchirapalli	9600	2435	12035	0	0	0	3166	2252	5418
15. Karur	4225	187	4412	0	0	0	1384	0	1384
16. Perambalur	990	35960	36950	0	0	0	3048	0	3048
17. Pudukottai	3765	11617	15382	0	0	0	17	0	17
18. Thanjavur	4246	3876	8122	0	0	0	53	0	53
19. Thiruvarur	392	256	648	0	0	0	136	0	136
20. Nagapattinam	550	1909	2459	0	0	0	159	0	159
21. Madurai	4629	4992	9621	0	0	0	123	0	123
22. Theni	5688	12364	18052	0	0	0	8	0	8
23. Dindigul	4274	22182	26456	408	1969	2377	175	0	175
24. Ramanathapuram	500	230	730	0	0	0	0	0	0
25. Virudhunagar	4032	35	4067	0	0	0	30	0	30
26. Sivagangai	2758	5459	8217	0	0	0	14	0	14
27. Tirunelveli	12562	5162	17724	0	0	0	13	118	131
28. Thoothukudi	9778	527	10305	0	0	0	5	0	5
29. The Nilgiris	4	561	565	406	1314	1720	0	70	70
30. Kanyakumari	5598	4673	10271	0	0	0	1697	6984	8681
STATE	114077	213500	327577	996	3345	4341	49117	45905	95022

(Contd...)

TABLE - IV A

AREA UNDER FOOD CROPS 03-04

(in ha)

District	VEGETABLES								
	SWEET POTATO			YAM			CARROT		
	Irrig.	un irrig.	Total	Irrig.	un irrig.	Total	Irrig.	un irrig.	Total
1. Chennai	0	0	0	0	0	0	0	0	0
2. Kancheepuram	31	0	31	2	0	2	0	0	0
3. Thiruvallur	35	0	35	1	0	1	0	0*	0
4. Cuddalore	3	56	59	0	0	0	0	0	0
5. Villupuram	139	0	139	1	0	1	0	0	0
6. Vellore	9	0	9	33	0	33	0	0	0
7. Thiruvannamalai	2	0	2	65	0	65	0	0	0
8. Salem	12	2	14	7	0	7	4	0	4
9. Namakkal	0	0	0	2	0	2	0	0	0
10. Dharmapuri	1	0	1	0	0	0	0	0	0
11. Krishnagiri	13	0	13	0	0	0	85	0	85
12. Coimbatore	1	0	1	5	0	5	0	0	0
13. Erode	7	0	7	330	0	330	0	2	2
14. Tiruchirapalli	56	0	56	4	0	4	0	0	0
15. Karur	305	0	305	1	0	1	0	0	0
16. Perambalur	23	0	23	0	0	0	0	0	0
17. Pudukottai	1	0	1	0	0	0	0	0	0
18. Thanjavur	1	0	1	24	0	24	0	0	0
19. Thiruvarur	2	0	2	0	0	0	0	0	0
20. Nagapattinam	0	0	0	0	0	0	0	0	0
21. Madurai	88	0	88	24	0	24	0	0	0
22. Theni	0	0	0	0	0	0	0	0	0
23. Dindigul	83	0	83	0	0	0	272	367	639
24. Ramanathapuram	0	0	0	0	0	0	0	0	0
25. Virudhunagar	64	0	64	165	0	165	0	0	0
26. Sivagangai	9	0	9	0	0	0	0	0	0
27. Tirunelveli	22	0	22	32	0	32	0	0	0
28. Thoothukudi	64	0	64	144	0	144	0	0	0
29. The Nilgiris	0	10	10	0	13	13	165	1075	1240
30. Kanyakumari	0	0	0	5	7	12	0	0	0
STATE	971	68	1039	845	20	865	526	1444	1970

(Contd...)

TABLE - IV A

AREA UNDER FOOD CROPS 03-04

(in ha)

District	VEGETABLES								
	BEET ROOT			KARUNAI KILANGU			COLACASSIA		
	Irrig.	un irrig.	Total	Irrig.	un irrig.	Total	Irrig.	un irrig.	Total
1. Chennai	0	0	0	0	0	0	0	0	0
2. Kancheepuram	0	0	0	0	0	0	1	0	1
3. Thiruvallur	0	0	0	0	0	0	0	0	0
4. Cuddalore	0	0	0	44	0	44	0	0	0
5. Villupuram	0	0	0	84	0	84	1	0	1
6. Vellore	0	0	0	15	0	15	145	0	145
7. Thiruvannamalai	0	0	0	133	0	133	123	0	123
8. Salem	0	1	1	18	0	18	0	0	0
9. Namakkal	0	0	0	0	0	0	0	0	0
10. Dharmapuri	1	0	1	0	0	0	0	0	0
11. Krishnagiri	57	0	57	28	0	28	24	0	24
12. Coimbatore	290	0	290	0	0	0	0	0	0
13. Erode	9	0	9	2	0	2	0	0	0
14. Tiruchirapalli	0	0	0	4	0	4	0	0	0
15. Karur	0	0	0	0	0	0	0	0	0
16. Perambalur	0	0	0	145	0	145	0	0	0
17. Pudukottai	0	0	0	1	0	1	0	0	0
18. Thanjavur	0	0	0	79	0	79	2	0	2
19. Thiruvarur	0	0	0	5	0	5	4	0	4
20. Nagapattinam	0	0	0	2	0	2	0	0	0
21. Madurai	0	0	0	8	0	8	1	0	1
22. Theni	203	0	203	0	0	0	0	0	0
23. Dindigul	33	0	33	4	0	4	0	0	0
24. Ramanathapuram	0	0	0	0	0	0	0	0	0
25. Virudhunagar	0	0	0	3	0	3	26	0	26
26. Sivagangai	0	0	0	3	0	3	0	0	0
27. Tirunelveli	0	0	0	1	0	1	4	0	4
28. Thoothukudi	0	0	0	0	0	0	2	0	2
29. The Nilgiris	2	51	53	0	0	0	0	0	0
30. Kanyakumari	0	0	0	0	0	0	17	0	17
STATE	595	52	647	579	0	579	350	0	350

(Contd...)

TABLE - IV A

AREA UNDER FOOD CROPS 03-04

(in ha)

District	VEGETABLES								
	ONION			BRINJAL			LADY'S FINGER		
	Irrig.	un irrig.	Total	Irrig.	un irrig.	Total	Irrig.	un irrig.	Total
1. Chennai	0	0	0	0	0	0	0	0	0
2. Kancheepuram	5	0	5	657	0	657	592	0	592
3. Thiruvallur	0	0	0	276	0	276	191	0	191
4. Cuddalore	83	0	83	296	0	296	78	0	78
5. Villupuram	170	0	170	339	0	339	247	0	247
6. Vellore	69	0	69	1465	0	1465	568	0	568
7. Thiruvannamalai	65	0	65	543	0	543	390	0	390
8. Salem	281	11	292	528	8	536	328	0	328
9. Namakkal	2553	0	2553	430	0	430	476	0	476
10. Dharmapuri	287	11	298	162	0	162	113	0	113
11. Krishnagiri	58	0	58	335	0	335	152	0	152
12. Coimbatore	1330	0	1330	552	1	553	337	0	337
13. Erode	1320	0	1320	355	0	355	138	0	138
14. Tiruchirapalli	2981	49	3030	152	0	152	132	0	132
15. Karur	172	0	172	91	0	91	51	0	51
16. Perambalur	6027	0	6027	153	16	169	44	0	44
17. Pudukottai	6	0	6	83	0	83	25	0	25
18. Thanjavur	52	0	52	262	0	262	54	0	54
19. Thiruvarur	1	0	1	69	0	69	29	0	29
20. Nagapattinam	26	0	26	69	0	69	16	0	16
21. Madurai	794	0	794	270	0	270	221	0	221
22. Theni	360	0	360	453	0	453	127	0	127
23. Dindigul	2876	0	2876	444	0	444	419	0	419
24. Ramanathapuram	55	0	55	32	0	32	20	0	20
25. Virudhunagar	1201	0	1201	199	0	199	127	0	127
26. Sivagangai	27	0	27	64	0	64	37	0	37
27. Tirunelveli	1073	0	1073	421	0	421	315	0	315
28. Thoothukudi	320	1189	1509	203	4	207	206	0	206
29. The Nilgiris	0	0	0	0	0	0	0	0	0
30. Kanyakumari	0	0	0	102	0	102	32	0	32
STATE	22192	1260	23452	9005	29	9034	5465	0	5465

(Contd...)

TABLE - IV A

AREA UNDER FOOD CROPS 03-04

(in ha)

District	VEGETABLES								
	LAB LAB			CABBAGE			TOMATO		
	Irrig.	un irrig.	Total	Irrig.	un irrig.	Total	Irrig.	un irrig.	Total
1. Chennai	0	0	0	0	0	0	0	0	0
2. Kancheepuram	6	0	6	0	0	0	59	0	59
3. Thiruvallur	0	0	0	0	0	0	8	0	8
4. Cuddalore	31	0	31	0	0	0	7	0	7
5. Villupuram	11	0	11	0	0	0	90	0	90
6. Vellore	18	0	18	1	0	1	1254	0	1254
7. Thiruvannamalai	171	0	171	12	0	12	413	0	413
8. Salem	44	1	45	3	0	3	794	2953	3747
9. Namakkal	17	0	17	0	0	0	774	0	774
10. Dharmapuri	24	0	24	1	0	1	1410	1230	2640
11. Krishnagiri	209	600	809	203	0	203	2069	12	2081
12. Coimbatore	244	0	244	5	0	5	2975	1411	4386
13. Erode	102	102	204	17	0	17	573	0	573
14. Tiruchirapalli	32	0	32	0	0	0	340	0	340
15. Karur	3	0	3	0	0	0	144	0	144
16. Perambalur	58	0	58	0	0	0	125	5	130
17. Pudukottai	1	0	1	0	0	0	11	0	11
18. Thanjavur	1	0	1	0	0	0	2	0	2
19. Thiruvarur	5	0	5	0	0	0	1	0	1
20. Nagapattinam	12	0	12	0	0	0	1	0	1
21. Madurai	6	0	6	1	0	1	308	0	308
22. Theni	13	6	19	112	0	112	2366	0	2366
23. Dindigul	884	764	1648	11	5	16	1568	0	1568
24. Ramanathapuram	0	0	0	0	0	0	15	0	15
25. Virudhunagar	10	0	10	0	0	0	190	0	190
26. Sivagangai	2	0	2	0	0	0	24	0	24
27. Tirunelveli	10	0	10	0	0	0	651	0	651
28. Thoothukudi	14	0	14	0	0	0	307	120	427
29. The Nilgiris	0	1	1	7	803	810	0	0	0
30. Kanyakumari	0	0	0	0	0	0	4	0	4
STATE	1928	1474	3402	373	808	1181	16483	5731	22214

(Contd...)

TABLE - IV A

AREA UNDER FOOD CROPS 03-04

(in ha)

District	VEGETABLES								
	PUMPKIN			SNAKE GOURD			RIBBED GOURD		
	Irrig.	un irrig.	Total	Irrig.	un irrig.	Total	Irrig.	un irrig.	Total
1. Chennai	0	0	0	0	0	0	0	0	0
2. Kancheepuram	21	0	21	38	0	38	11	0	11
3. Thiruvallur	51	0	51	10	0	10	0	0	0
4. Cuddalore	8	0	8	181	0	181	4	0	4
5. Villupuram	72	0	72	43	0	43	17	0	17
6. Vellore	22	1	23	13	0	13	27	0	27
7. Thiruvannamalai	27	0	27	18	0	18	33	0	33
8. Salem	18	0	18	25	0	25	28	0	28
9. Namakkal	0	0	0	76	0	76	69	0	69
10. Dharmapuri	0	5	5	3	0	3	1	0	1
11. Krishnagiri	34	0	34	81	0	81	12	0	12
12. Coimbatore	184	203	387	108	0	108	77	3	80
13. Erode	40	0	40	6	0	6	12	0	12
14. Tiruchirapalli	15	0	15	16	0	16	5	0	5
15. Karur	0	0	0	2	0	2	4	0	4
16. Perambalur	11	101	112	9	0	9	0	0	0
17. Pudukottai	1	0	1	0	0	0	0	0	0
18. Thanjavur	69	0	69	16	0	16	0	0	0
19. Thiruvarur	2	0	2	6	0	6	4	0	4
20. Nagapattinam	7	0	7	4	0	4	3	0	3
21. Madurai	3	0	3	14	0	14	1	0	1
22. Theni	5	0	5	10	0	10	1	0	1
23. Dindigul	16	0	16	62	0	62	3	0	3
24. Ramanathapuram	0	0	0	5	0	5	0	0	0
25. Virudhunagar	2	0	2	4	0	4	17	0	17
26. Sivagangai	0	0	0	2	0	2	0	0	0
27. Tirunelveli	21	0	21	35	0	35	0	0	0
28. Thoothukudi	20	0	20	7	0	7	6	0	6
29. The Nilgiris	0	0	0	0	0	0	0	0	0
30. Kanyakumari	6	0	6	19	0	19	0	0	0
STATE	655	310	965	813	0	813	335	3	338

(Contd...)

TABLE - IV A

AREA UNDER FOOD CROPS 03-04

(in ha)

District	VEGETABLES								
	BOTTLE GOURD			BITTER GOURD			ASH GOURD		
	Irrig.	un irrig.	Total	Irrig.	un irrig.	Total	Irrig.	un irrig.	Total
1. Chennai	0	0	0	0	0	0	0	0	0
2. Kancheepuram	4	0	4	61	0	61	62	0	62
3. Thiruvallur	8	0	8	12	0	12	0	0	0
4. Cuddalore	0	0	0	57	0	57	11	0	11
5. Villupuram	3	0	3	32	0	32	109	0	109
6. Vellore	0	0	0	30	0	30	4	0	4
7. Thiruvannamalai	27	0	27	84	0	84	101	0	101
8. Salem	9	0	9	27	0	27	4	0	4
9. Namakkal	5	0	5	0	0	0	6	0	6
10. Dharmapuri	1	0	1	4	1	5	6	0	6
11. Krishnagiri	4	0	4	14	0	14	23	0	23
12. Coimbatore	6	0	6	233	0	233	145	22	167
13. Erode	1	0	1	8	0	8	46	0	46
14. Tiruchirapalli	0	0	0	22	0	22	13	0	13
15. Karur	0	0	0	1	0	1	22	0	22
16. Perambalur	0	0	0	22	0	22	12	232	244
17. Pudukottai	0	0	0	3	0	3	5	0	5
18. Thanjavur	0	0	0	6	0	6	27	0	27
19. Thiruvarur	5	0	5	6	0	6	4	0	4
20. Nagapattinam	3	0	3	6	0	6	3	0	3
21. Madurai	4	0	4	13	0	13	10	0	10
22. Theni	2	0	2	14	0	14	1	0	1
23. Dindigul	7	0	7	151	0	151	1	0	1
24. Ramanathapuram	0	0	0	0	0	0	0	0	0
25. Virudhunagar	10	0	10	17	0	17	4	0	4
26. Sivagangai	0	0	0	2	0	2	1	0	1
27. Tirunelveli	7	0	7	19	0	19	13	0	13
28. Thoothukudi	1	0	1	29	48	77	7	0	7
29. The Nilgiris	0	0	0	0	14	14	0	0	0
30. Kanyakumari	0	0	0	12	0	12	6	0	6
STATE	107	0	107	885	63	948	646	254	900

(Contd...)

TABLE - IV A

AREA UNDER FOOD CROPS 03-04

(in ha)

District	VEGETABLES								
	CUCUMBER			BEANS			KARAMANIKAI		
	Irrig.	un irrig.	Total	Irrig.	un irrig.	Total	Irrig.	un irrig.	Total
1. Chennai	0	0	0	0	0	0	0	0	0
2. Kancheepuram	45	0	45	0	0	0	0	0	0
3. Thiruvallur	9	0	9	0	0	0	0	0	0
4. Cuddalore	23	0	23	0	0	0	0	0	0
5. Villupuram	19	0	19	0	0	0	0	0	0
6. Vellore	2	0	2	83	0	83	1	0	1
7. Thiruvannamalai	1	0	1	46	0	46	12	0	12
8. Salem	7	0	7	3	0	3	0	0	0
9. Namakkal	4	0	4	0	0	0	0	0	0
10. Dharmapuri	14	0	14	1	31	32	0	4	4
11. Krishnagiri	17	0	17	325	0	325	25	0	25
12. Coimbatore	46	1	47	2	0	2	136	3	139
13. Erode	1	0	1	75	0	75	108	3	111
14. Tiruchirapalli	2	0	2	0	0	0	0	0	0
15. Karur	10	0	10	0	0	0	0	0	0
16. Perambalur	3	0	3	0	0	0	0	0	0
17. Pudukottai	3	0	3	0	0	0	1	0	1
18. Thanjavur	24	0	24	0	0	0	0	0	0
19. Thiruvarur	12	0	12	0	0	0	0	0	0
20. Nagapattinam	6	0	6	0	0	0	0	0	0
21. Madurai	48	0	48	0	0	0	0	0	0
22. Theni	38	0	38	355	0	355	0	0	0
23. Dindigul	87	0	87	691	180	871	0	0	0
24. Ramanathapuram	0	0	0	0	0	0	0	0	0
25. Virudhunagar	12	0	12	0	0	0	0	0	0
26. Sivagangai	10	0	10	1	0	1	0	0	0
27. Tirunelveli	43	0	43	0	0	0	0	0	0
28. Thoothukudi	27	20	47	0	0	0	0	0	0
29. The Nilgiris	0	0	0	4	420	424	0	0	0
30. Kanyakumari	56	0	56	0	0	0	0	0	0
STATE	569	21	590	1586	631	2217	283	10	293

(Contd...)

TABLE - IV A

AREA UNDER FOOD CROPS 03-04

(in ha)

District	VEGETABLES								
	DRUMSTICK			CAULIFLOWER			RADDISH		
	Irrig.	un irrig.	Total	Irrig.	un irrig.	Total	Irrig.	un irrig.	Total
1. Chennai	0	0	0	0	0	0	0	0	0
2. Kancheepuram	2	2	4	0	0	0	8	0	8
3. Thiruvallur	18	0	18	0	0	0	11	0	11
4. Cuddalore	69	0	69	0	0	0	7	0	7
5. Villupuram	27	0	27	0	0	0	1	0	1
6. Vellore	61	35	96	0	0	0	21	0	21
7. Thiruvannamalai	42	0	42	0	0	0	182	0	182
8. Salem	17	1	18	2	0	2	12	0	12
9. Namakkal	9	0	9	0	0	0	65	0	65
10. Dharmapuri	12	0	12	0	0	0	20	0	20
11. Krishnagiri	15	2	17	17	0	17	45	0	45
12. Coimbatore	49	11	60	55	0	55	18	0	18
13. Erode	550	0	550	3	0	3	0	0	0
14. Tiruchirapalli	39	5	44	0	0	0	8	0	8
15. Karur	834	8	842	0	0	0	4	0	4
16. Perambalur	146	0	146	0	0	0	3	0	3
17. Pudukottai	9	3	12	0	0	0	2	0	2
18. Thanjavur	25	0	25	0	0	0	61	0	61
19. Thiruvarur	6	3	9	0	0	0	5	0	5
20. Nagapattinam	0	15	15	0	0	0	3	0	3
21. Madurai	276	0	276	19	0	19	15	0	15
22. Theni	728	9	737	52	0	52	1	0	1
23. Dindigul	1529	6	1535	211	0	211	7	8	15
24. Ramanathapuram	18	0	18	0	0	0	0	0	0
25. Virudhunagar	22	0	22	0	0	0	0	0	0
26. Sivagangai	2	0	2	0	0	0	0	0	0
27. Tirunelveli	27	55	82	0	0	0	0	0	0
28. Thoothukudi	921	535	1456	0	0	0	0	0	0
29. The Nilgiris	0	4	4	0	52	52	4	77	81
30. Kanyakumari	1	6	7	0	0	0	0	0	0
STATE	5454	700	6154	359	52	411	503	85	588

(Contd...)

TABLE - IV A

AREA UNDER FOOD CROPS 03-04

(in ha)

District	VEGETABLES								
	GREENS			CLUSTER BEANS			OTHER VEGETABLES		
	Irrig.	un irrig.	Total	Irrig.	un irrig.	Total	Irrig.	un irrig	Total
1. Chennai	0	0	0	0	0	0	0	0	0
2. Kancheepuram	139	0	139	0	0	0	0	0	0
3. Thiruvallur	181	0	181	8	0	8	0	0	0
4. Cuddalore	88	0	88	11	0	11	0	0	0
5. Villupuram	50	0	50	0	0	0	20	0	20
6. Vellore	259	0	259	10	0	10	9	0	9
7. Thiruvannamalai	166	0	166	0	0	0	97	0	97
8. Salem	171	0	171	21	1	22	0	0	0
9. Namakkal	124	0	124	0	0	0	0	0	0
10. Dharmapuri	45	0	45	3	0	3	5	3	8
11. Krishnagiri	34	0	34	0	0	0	12	0	12
12. Coimbatore	164	0	164	13	1	14	5	0	5
13. Erode	16	0	16	3	0	3	0	0	0
14. Tiruchirapalli	23	0	23	7	0	7	0	4	4
15. Karur	3	0	3	6	0	6	0	0	0
16. Perambalur	5	0	5	5	0	5	0	0	0
17. Pudukottai	7	0	7	0	0	0	0	0	0
18. Thanjavur	55	0	55	0	0	0	47	0	47
19. Thiruvarur	36	0	36	0	0	0	0	0	0
20. Nagapattinam	21	0	21	2	0	2	0	0	0
21. Madurai	21	0	21	42	0	42	0	0	0
22. Theni	29	0	29	0	0	0	16	0	16
23. Dindigul	7	0	7	9	0	9	128	214	342
24. Ramanathapuram	5	0	5	1	0	1	1	0	1
25. Virudhunagar	41	0	41	6	0	6	2	0	2
26. Sivagangai	4	0	4	0	0	0	0	0	0
27. Tirunelveli	36	0	36	62	0	62	181	0	181
28. Thoothukudi	14	0	14	237	11	248	116	0	116
29. The Nilgiris	0	14	14	0	0	0	2	166	168
30. Kanyakumari	24	0	24	0	0	0	48	0	48
STATE	1768	14	1782	446	13	459	689	387	1076

(Contd...)

TABLE - IV A

AREA UNDER FOOD CROPS 03-04

(in ha)

District	TOTAL VEGETABLES			TOTAL FRUITS AND VEGETABLES			TOTAL FOOD CROPS		
	Irrig.	un irrig.	Total	Irrig.	un irrig.	Total	Irrig.	un irrig.	Total
1. Chennai	0	0	0	0	0	0	0	0	0
2. Kancheepuram	1748	2	1750	4098	2088	6186	110656	6194	116850
3. Thiruvallur	850	0	850	3270	6594	9864	89310	19056	108366
4. Cuddalore	6169	56	6225	10659	29499	40158	149790	79794	229584
5. Villupuram	7187	556	7743	10820	5510	16330	128117	114554	242671
6. Vellore	4240	36	4276	7687	12673	20360	61746	75719	137465
7. Thiruvannamalai	4242	128	4370	5165	694	5859	94802	47311	142113
8. Salem	11849	17344	29193	14435	19621	34056	48028	83148	131176
9. Namakkal	15900	6221	22121	18378	8264	26642	46459	43327	89786
10. Dharmapuri	3856	15817	19673	4869	20828	25697	17540	116614	134154
11. Krishnagiri	4121	931	5052	5662	35572	41234	22057	136068	158125
12. Coimbatore	7439	1656	9095	17274	2324	19598	53684	136565	190249
13. Erode	7261	530	7791	13031	685	13716	43232	49344	92576
14. Tiruchirapalli	7017	2310	9327	16617	4745	21362	66082	62672	128754
15. Karur	3037	8	3045	7262	195	7457	22386	44317	66703
16. Perambalur	9839	354	10193	10829	36314	47143	48406	124328	172734
17. Pudukottai	176	3	179	3941	11620	15561	79602	27129	106731
18. Thanjavur	860	0	860	5106	3876	8982	139972	12753	152725
19. Thiruvarur	338	3	341	730	259	989	124825	26170	150995
20. Nagapattinam	343	15	358	893	1924	2817	121917	62846	184763
21. Madurai	2310	0	2310	6939	4992	11931	36602	35980	72582
22. Theni	4894	15	4909	10582	12379	22961	37468	45121	82589
23. Dindigul	10086	3513	13599	14360	25695	40055	41018	147118	188136
24. Ramanathapuram	152	0	152	652	230	882	61104	101390	162494
25. Virudhunagar	2152	0	2152	6184	35	6219	44056	43972	88028
26. Sivagangai	202	0	202	2960	5459	8419	64886	26928	91814
27. Tirunelveli	2986	173	3159	15548	5335	20883	77293	36669	113962
28. Thoothukudi	2650	1927	4577	12428	2454	14882	30470	96704	127174
29. The Nilgiris	590	4084	4674	594	4645	5239	729	10377	11106
30. Kanyakumari	2029	6997	9026	7627	11670	19297	25197	18331	43528
STATE	124523	62679	187202	238600	276179	514779	1887434	1830499	3717933

(Concluded)

TABLE - IV A

AREA UNDER NON FOOD CROPS 03-04

(in ha)

District	FIBRE											
	COTTON											
	MCU-4			MCU-5			MCU-7			MCU - 8		
	irrig.	un irrig	Total	irrig	un irrig.	Total	irrig	un irrig.	Total	irrig	un irrig.	Total
1. Chennai	0	0	0	0	0	0	0	0	0	0	0	0
2. Kancheepuram	0	0	0	130	0	130	0	0	0	0	0	0
3. Thiruvallur	15	0	15	0	0	0	0	0	0	0	0	0
4. Cuddalore	127	0	127	0	0	0	0	0	0	0	0	0
5. Villupuram	0	0	0	2036	989	3025	0	0	0	0	0	0
6. Vellore	0	0	0	0	0	0	0	0	0	0	0	0
7. Thiruvannamalai	0	239	239	0	0	0	0	0	0	0	0	0
8. Salem	0	0	0	519	1323	1842	0	0	0	0	0	0
9. Namakkal	0	0	0	312	394	706	0	0	0	0	0	0
10. Dharmapuri	0	0	0	480	719	1199	0	0	0	0	0	0
11. Krishnagiri	0	0	0	149	341	490	0	0	0	0	0	0
12. Coimbatore	0	0	0	228	1181	1409	0	0	0	0	0	0
13. Erode	0	0	0	975	84	1059	0	0	0	0	0	0
14. Tiruchirapalli	0	0	0	376	1716	2092	279	319	598	0	0	0
15. Karur	0	0	0	204	105	309	0	0	0	0	0	0
16. Perambalur	0	0	0	0	0	0	95	67	162	0	0	0
17. Pudukottai	0	0	0	0	0	0	52	88	140	0	0	0
18. Thanjavur	0	0	0	0	0	0	1682	0	1682	0	0	0
19. Thiruvarur	0	0	0	0	0	0	1785	0	1785	0	0	0
20. Nagapattinam	0	0	0	0	0	0	3793	0	3793	0	0	0
21. Madurai	0	0	0	2987	3002	5989	83	1171	1254	0	0	0
22. Theni	0	0	0	412	37	449	0	0	0	0	0	0
23. Dindigul	0	0	0	414	137	551	0	0	0	0	0	0
24. Ramanathapuram	0	0	0	72	348	420	299	646	945	0	0	0
25. Virudhunagar	0	0	0	2887	1832	4719	0	0	0	0	0	0
26. Sivagangai	0	0	0	314	210	524	8	7	15	0	0	0
27. Tirunelveli	0	0	0	2302	0	2302	253	0	253	0	0	0
28. Thoothukudi	0	0	0	177	596	773	353	23	376	0	0	0
29. The Nilgiris	0	0	0	0	0	0	0	0	0	0	0	0
30. Kanyakumari	0	0	0	0	0	0	0	0	0	0	0	0
STATE	142	239	381	14974	13014	27988	8682	2321	11003	0	0	0

(Contd...)

TABLE - IV A

AREA UNDER NON FOOD CROPS 03-04

(in ha)

District	FIBRE											
	COTTON											
	KARUNGANNI						VARA LAKSHMI			LAKSHMI		
	ordinary			K - 6								
	Irrg.	Unirri.	Total	Irrig.	Unirri.	Total	irrig	un irrig	total	irrig	un irrig	total
1. Chennai	0	0	0	0	0	0	0	0	0	0	0	0
2. Kancheepuram	0	0	0	0	0	0	2	0	2	30	0	30
3. Thiruvallur	0	0	0	0	0	0	0	0	0	0	0	0
4. Cuddalore	0	0	0	0	0	0	58	0	58	14	0	14
5. Villupuram	0	0	0	0	0	0	0	0	0	0	0	0
6. Vellore	0	0	0	0	0	0	0	0	0	0	0	0
7. Thiruvannamalai	0	0	0	0	0	0	2371	0	2371	0	0	0
8. Salem	0	0	0	0	0	0	0	0	0	0	0	0
9. Namakkal	0	0	0	0	0	0	0	0	0	0	0	0
10. Dharmapuri	0	0	0	0	0	0	35	1	36	0	0	0
11. Krishnagiri	0	0	0	0	0	0	0	0	0	0	0	0
12. Coimbatore	0	290	290	0	0	0	0	0	0	0	0	0
13. Erode	0	0	0	0	0	0	47	23	70	0	0	0
14. Tiruchirapalli	0	0	0	0	0	0	0	0	0	0	0	0
15. Karur	0	0	0	0	0	0	0	0	0	0	0	0
16. Perambalur	0	0	0	0	0	0	0	0	0	0	0	0
17. Pudukottai	0	0	0	0	0	0	0	0	0	0	0	0
18. Thanjavur	0	0	0	0	0	0	0	0	0	0	0	0
19. Thiruvarur	0	0	0	0	0	0	0	0	0	0	0	0
20. Nagapattinam	0	0	0	0	0	0	0	0	0	0	0	0
21. Madurai	0	0	0	0	0	0	0	0	0	0	0	0
22. Theni	0	0	0	0	0	0	55	0	55	0	0	0
23. Dindigul	0	0	0	0	0	0	98	22	120	0	0	0
24. Ramanathapuram	0	0	0	0	86	86	0	0	0	0	0	0
25. Virudhunagar	0	0	0	0	0	0	0	0	0	0	80	80
26. Sivagangai	0	0	0	0	0	0	0	0	0	0	0	0
27. Tirunelveli	0	0	0	0	0	0	0	0	0	0	0	0
28. Thoothukudi	0	100	100	59	2304	2363	122	1010	1132	0	0	0
29. The Nilgiris	0	0	0	0	0	0	0	0	0	0	0	0
30. Kanyakumari	0	0	0	0	0	0	0	0	0	0	0	0
STATE	0	390	390	59	2390	2449	2788	1056	3844	44	80	124

(Contd.)

TABLE - IV A

AREA UNDER NON FOOD CROPS 03-04

(in ha)

District	FIBRE											
	COTTON											
	SUVIN			LRA - 5166			DCH - 32			OTHER COTTON		
	irrig	un irrig	total	irrig	un irrig	total	irrig	un irrig	total	irrig	un irrig	total
1. Chennai	0	0	0	0	0	0	0	0	0	0	0	0
2. Kancheepuram	0	0	0	0	0	0	0	0	0	0	0	0
3. Thiruvallur	0	0	0	0	0	0	0	0	0	0	0	0
4. Cuddalore	0	0	0	241	45	286	0	0	0	18	99	117
5. Villupuram	0	0	0	859	87	946	0	0	0	816	135	951
6. Vellore	0	0	0	0	0	0	0	0	0	0	1124	1124
7. Thiruvannamalai	0	0	0	0	0	0	0	0	0	0	0	0
8. Salem	137	360	497	908	1275	2183	0	0	0	2003	1159	3162
9. Namakkal	0	0	0	0	71	71	0	0	0	1831	91	1922
10. Dharmapuri	4	0	4	1006	187	1193	143	149	292	531	630	1161
11. Krishnagiri	0	0	0	353	485	838	150	129	279	161	378	539
12. Coimbatore	0	0	0	692	3869	4561	185	401	586	2	33	35
13. Erode	0	0	0	985	407	1392	140	23	163	131	0	131
14. Tiruchirapalli	0	0	0	3	74	77	0	0	0	0	0	0
15. Karur	0	0	0	0	0	0	0	0	0	0	0	0
16. Perambalur	0	0	0	0	379	379	0	0	0	221	1262	1483
17. Pudukottai	0	0	0	0	0	0	0	0	0	0	0	0
18. Thanjavur	0	0	0	0	0	0	0	0	0	56	0	56
19. Thiruvarur	0	0	0	0	0	0	0	0	0	0	0	0
20. Nagapattinam	0	0	0	0	0	0	0	0	0	0	0	0
21. Madurai	0	0	0	53	1842	1895	0	0	0	241	1272	1513
22. Theni	138	177	315	99	263	362	0	0	0	1404	705	2109
23. Dindigul	0	0	0	661	763	1424	0	0	0	0	0	0
24. Ramanathapuram	0	0	0	121	1479	1600	0	0	0	0	259	259
25. Virudhunagar	0	0	0	0	11179	11179	0	0	0	1641	264	1905
26. Sivagangai	0	0	0	163	0	163	0	0	0	467	0	467
27. Tirunelveli	0	0	0	0	0	0	0	0	0	445	1301	1746
28. Thoothukudi	0	0	0	0	1620	1620	0	0	0	167	446	613
29. The Nilgiris	0	0	0	0	0	0	0	0	0	0	0	0
30. Kanyakumari	0	0	0	0	0	0	0	0	0	0	0	0
STATE	**279**	**537**	**816**	**6144**	**24025**	**30169**	**618**	**702**	**1320**	**10135**	**9158**	**19293**

(Contd...)

TABLE - IV A

AREA UNDER NON FOOD CROPS 03-04

(in ha)

District	FIBRE														
	TOTAL COTTON			SUNHEMP			MESTA			OTHER FIBRE			TOTAL FIBRE		
	irrg.	un irrig.	Total	irrg.	un irrig.	Total	irrg.	un irrig.	Total	irrg.	un irrig	Total	irrg.	un irrig	Total
1. Chennai	0	0	0	0	0	0	0	0	0	0	0	0	0	0	0
2. Kancheepuram	162	0	162	0	0	0	0	0	0	0	0	0	162	0	162
3. Thiruvallur	15	0	15	5	36	41	0	0	0	0	0	0	20	36	56
4. Cuddalore	458	144	602	0	0	0	0	0	0	0	0	0	458	144	602
5. Villupuram	3711	1211	4922	0	0	0	0	0	0	0	0	0	3711	1211	4922
6. Vellore	0	1124	1124	0	0	0	0	0	0	0	0	0	0	1124	1124
7. Thiruvannamalai	2371	239	2610	0	0	0	0	12	12	0	0	0	2371	251	2622
8. Salem	3567	4117	7684	0	0	0	0	0	0	0	0	0	3567	4117	7684
9. Namakkal	2143	556	2699	12	0	12	0	0	0	0	0	0	2155	556	2711
10. Dharmapuri	2199	1686	3885	0	0	0	0	0	0	0	0	0	2199	1686	3885
11. Krishnagiri	813	1333	2146	0	0	0	0	0	0	0	0	0	813	1333	2146
12. Coimbatore	1107	5774	6881	1	1	2	0	0	0	0	0	0	1108	5775	6883
13. Erode	2278	537	2815	0	0	0	0	0	0	0	0	0	2278	537	2815
14. Tiruchirapalli	658	2109	2767	0	0	0	0	0	0	0	0	0	658	2109	2767
15. Karur	204	105	309	0	0	0	0	0	0	0	0	0	204	105	309
16. Perambalur	316	1708	2024	0	0	0	0	0	0	0	0	0	316	1708	2024
17. Pudukottai	52	88	140	0	0	0	0	0	0	0	0	0	52	88	140
18. Thanjavur	1738	0	1738	0	0	0	0	0	0	1	0	1	1739	0	1739
19. Thiruvarur	1785	0	1785	0	99	99	0	0	0	0	0	0	1785	99	1884
20. Nagapattinam	3793	0	3793	0	0	0	0	0	0	0	0	0	3793	0	3793
21. Madurai	3364	7287	10651	0	0	0	0	0	0	0	0	0	3364	7287	10651
22. Theni	2108	1182	3290	0	0	0	0	0	0	0	0	0	2108	1182	3290
23. Dindigul	1173	922	2095	0	0	0	0	0	0	0	0	0	1173	922	2095
24. Ramanathapuram	492	2818	3310	0	0	0	0	0	0	0	0	0	492	2818	3310
25. Virudhunagar	4528	13355	17883	0	0	0	0	0	0	0	0	0	4528	13355	17883
26. Sivagangai	952	217	1169	0	0	0	0	0	0	0	0	0	952	217	1169
27. Tirunelveli	3000	1301	4301	0	0	0	0	0	0	0	35	35	3000	1336	4336
28. Thoothukudi	878	6099	6977	0	0	0	0	0	0	0	0	0	878	6099	6977
29. The Nilgiris	0	0	0	0	0	0	0	0	0	0	0	0	0	0	0
30. Kanyakumari	0	0	0	0	0	0	0	0	0	0	0	0	0	0	0
STATE	43865	53912	97777	18	136	154	0	12	12	1	35	36	43884	54095	97979

(Contd...)

TABLE - IV A

AREA UNDER NON FOOD CROPS 03-04

(in ha)

District	OIL SEEDS								
	EDIBLE OIL SEEDS								
	GROUNDNUT			GINGELLY			COCONUT		
	irrig	un irrig	total	irrig	un irrig	total	irrig	un irrig	total
1. Chennai	0	0	0	0	0	0	0	0	0
2. Kancheepuram	25418	8694	34112	2426	1730	4156	1538	2577	4115
3. Thiruvallur	15475	2984	18459	466	1352	1818	280	813	1093
4. Cuddalore	12166	15238	27404	1037	6538	7575	2369	283	2652
5. Villupuram	28811	46322	75133	4254	9025	13279	799	1134	1933
6. Vellore	7118	48918	56036	990	174	1164	20695	1110	21805
7. Thiruvannamalai	32749	76901	109650	1008	382	1390	141	635	776
8. Salem	3443	20637	24080	388	1024	1412	11520	3	11523
9. Namakkal	6229	38270	44499	336	196	532	3709	6	3715
10. Dharmapuri	1857	6684	8541	11	226	237	7946	0	7946
11. Krishnagiri	786	12334	13120	0	372	372	13508	7	13515
12. Coimbatore	3394	13235	16629	10	864	874	98970	411	99381
13. Erode	5358	26732	32090	2971	3900	6871	17473	13	17486
14. Tiruchirapalli	3461	9122	12583	275	279	554	3747	2180	5927
15. Karur	1862	1557	3419	3148	6274	9422	3797	690	4487
16. Perambalur	5346	29104	34450	824	5127	5951	813	59	872
17. Pudukottai	2232	19278	21510	255	298	553	1757	3442	5199
18. Thanjavur	4322	3743	8065	607	3482	4089	4081	20159	24240
19. Thiruvarur	1285	40	1325	379	2315	2694	376	4542	4918
20. Nagapattinam	205	2612	2817	13	1722	1735	10	3798	3808
21. Madurai	1112	4630	5742	36	1630	1666	6894	3717	10611
22. Theni	771	2228	2999	34	492	526	14460	6	14466
23. Dindigul	4151	5310	9461	60	1282	1342	21985	2002	23987
24. Ramanathapuram	444	8707	9151	146	5320	5466	8343	0	8343
25. Virudhunagar	495	8062	8557	19	3642	3661	8574	0	8574
26. Sivagangai	1754	5952	7706	0	182	182	5432	633	6065
27. Tirunelveli	1231	1365	2596	88	1705	1793	11829	3671	15500
28. Thoothukudi	235	1237	1472	36	4474	4510	6057	0	6057
29. The Nilgiris	0	3	3	0	7	7	1	51	52
30. Kanyakumari	1	86	87	0	4	4	7922	15742	23664
STATE	171711	419985	591696	19817	64018	83835	285026	67684	352710

(Contd...)

TABLE - IV A

AREA UNDER NON FOOD CROPS 03-04

(in ha)

District	OIL SEEDS								
	EDIBLE OIL SEEDS								
	MUSTARD			SUN FLOWER			SOYA BEANS		
	irrig	un irrig	total	irrig	un irrig	total	irrig	un irrig	total
1. Chennai	0	0	0	0	0	0	0	0	0
2. Kancheepuram	0	0	0	6	0	6	0	0	0
3. Thiruvallur	0	0	0	15	0	15	61	0	61
4. Cuddalore	0	0	0	16	301	317	1	0	1
5. Villupuram	9	0	9	350	0	350	0	0	0
6. Vellore	0	1	1	24	4	28	0	0	0
7. Thiruvannamalai	0	0	0	132	0	132	2	0	2
8. Salem	1	5	6	120	161	281	1	58	59
9. Namakkal	0	0	0	105	330	435	0	0	0
10. Dharmapuri	0	9	9	55	107	162	0	7	7
11. Krishnagiri	0	276	276	21	0	21	42	97	139
12. Coimbatore	0	0	0	12	1	13	11	0	11
13. Erode	0	72	72	653	4	657	4	0	4
14. Tiruchirapalli	0	0	0	1583	755	2338	3	0	3
15. Karur	0	0	0	1079	44	1123	0	0	0
16. Perambalur	3	0	3	511	1029	1540	0	0	0
17. Pudukottai	0	0	0	7	4	11	0	0	0
18. Thanjavur	0	0	0	116	0	116	655	0	655
19. Thiruvarur	0	0	0	26	0	26	2	0	2
20. Nagapattinam	0	0	0	44	0	44	37	0	37
21. Madurai	0	0	0	12	316	328	0	0	0
22. Theni	0	0	0	28	107	135	0	2	2
23. Dindigul	0	0	0	184	182	366	1	0	1
24. Ramanathapuram	0	0	0	0	45	45	0	0	0
25. Virudhunagar	0	0	0	133	567	700	0	0	0
26. Sivagangai	0	0	0	0	0	0	0	0	0
27. Tirunelveli	0	0	0	247	45	292	29	0	29
28. Thoothukudi	0	0	0	0	886	886	0	0	0
29. The Nilgiris	0	0	0	0	0	0	0	0	0
30. Kanyakumari	0	0	0	0	0	0	0	0	0
STATE	13	363	376	5479	4888	10367	849	164	1013

(Contd...)

TABLE - IV A

AREA UNDER NON FOOD CROPS 03-04

(in ha)

District	OIL SEEDS								
	EDIBLE OIL SEEDS								
	OIL PALM			OTHERS			TOTAL EDIBLE OIL SEEDS		
	irrig	un irrig	total	irrig	un irrig	total	irrig	un irrig	total
1. Chennai	0	0	0	0	0	0	0	0	0
2. Kancheepuram	0	0	0	0	0	0	29388	13001	42389
3. Thiruvallur	43	71	114	0	0	0	16340	5220	21560
4. Cuddalore	0	0	0	0	0	0	15589	22360	37949
5. Villupuram	0	0	0	0	0	0	34223	56481	90704
6. Vellore	0	0	0	0	0	0	28827	50207	79034
7. Thiruvannamalai	0	0	0	0	0	0	34032	77918	111950
8. Salem	0	0	0	0	0	0	15473	21888	37361
9. Namakkal	0	0	0	0	0	0	10379	38802	49181
10. Dharmapuri	0	0	0	0	0	0	9869	7033	16902
11. Krishnagiri	0	0	0	0	2	2	14357	13088	27445
12. Coimbatore	1	0	1	0	0	0	102398	14511	116909
13. Erode	0	0	0	0	0	0	26459	30721	57180
14. Tiruchirapalli	70	8	78	0	0	0	9139	12344	21483
15. Karur	17	5	22	0	0	0	9903	8570	18473
16. Perambalur	167	0	167	0	0	0	7664	35319	42983
17. Pudukottai	0	0	0	0	0	0	4251	23022	27273
18. Thanjavur	76	105	181	0	0	0	9857	27489	37346
19. Thiruvarur	66	15	81	0	0	0	2134	6912	9046
20. Nagapattinam	63	0	63	0	0	0	372	8132	8504
21. Madurai	0	0	0	0	0	0	8054	10293	18347
22. Theni	0	50	50	0	0	0	15293	2885	18178
23. Dindigul	0	0	0	0	0	0	26381	8776	35157
24. Ramanathapuram	0	0	0	0	0	0	8933	14072	23005
25. Virudhunagar	0	0	0	0	0	0	9221	12271	21492
26. Sivagangai	0	0	0	0	0	0	7186	6767	13953
27. Tirunelveli	16	1	17	0	0	0	13440	6787	20227
28. Thoothukudi	49	0	49	0	0	0	6377	6597	12974
29. The Nilgiris	0	0	0	0	0	0	1	61	62
30. Kanyakumari	0	0	0	0	0	0	7923	15832	23755
STATE	568	255	823	0	2	2	483463	557359	1040822

(Contd...)

TABLE - IV A

AREA UNDER NON FOOD CROPS 03-04

(in ha)

District	OIL SEEDS											
	NON EDIBLE OIL SEEDS											
	CASTOR			NIGER SEED			OTHERS			TOTAL NON EDIBLE OIL SEEDS		
	irrig	un irrig	total	irrig	un irrig	total	irrig	un irrig	total	irrig	un irrig	total
1. Chennai	0	0	0	0	0	0	0	0	0	0	0	0
2. Kancheepuram	0	2	2	0	0	0	0	8	8	0	10	10
3. Thiruvallur	0	2	2	0	0	0	0	0	0	0	2	2
4. Cuddalore	0	73	73	0	0	0	0	11	11	0	84	84
5. Villupuram	78	460	538	0	0	0	0	0	0	78	460	538
6. Vellore	0	1221	1221	0	3	3	0	0	0	0	1224	1224
7. Thiruvannamalai	0	1	1	0	1170	1170	0	0	0	0	1171	1171
8. Salem	44	595	639	0	0	0	0	15	15	44	610	654
9. Namakkal	45	3290	3335	0	0	0	0	0	0	45	3290	3335
10. Dharmapuri	1	136	137	0	5	5	0	3	3	1	144	145
11. Krishnagiri	0	440	440	0	204	204	0	2	2	0	646	646
12. Coimbatore	12	193	205	0	0	0	1	23	24	13	216	229
13. Erode	65	1058	1123	0	0	0	5	634	639	70	1692	1762
14. Tiruchirapalli	34	382	416	0	0	0	0	38	38	34	420	454
15. Karur	8	3	11	0	0	0	0	12	12	8	15	23
16. Perambalur	9	247	256	0	0	0	0	71	71	9	318	327
17. Pudukottai	0	0	0	0	0	0	0	0	0	0	0	0
18. Thanjavur	0	20	20	0	0	0	0	107	107	0	127	127
19. Thiruvarur	0	2	2	0	0	0	0	17	17	0	19	19
20. Nagapattinam	0	0	0	0	0	0	0	116	116	0	116	116
21. Madurai	4	32	36	0	0	0	0	224	224	4	256	260
22. Theni	3	67	70	0	0	0	0	37	37	3	104	107
23. Dindigul	28	11	39	0	0	0	0	0	0	28	11	39
24. Ramanathapuram	0	0	0	0	0	0	0	110	110	0	110	110
25. Virudhunagar	12	9	21	0	0	0	421	239	660	433	248	681
26. Sivagangai	1	0	1	0	0	0	0	3	3	1	3	4
27. Tirunelveli	40	0	40	0	0	0	20	65	85	60	65	125
28. Thoothukudi	9	84	93	0	0	0	0	10	10	9	94	103
29. The Nilgiris	0	0	0	0	0	0	0	0	0	0	0	0
30. Kanyakumari	0	0	0	0	0	0	0	232	232	0	232	232
STATE	393	8328	8721	0	1382	1382	447	1977	2424	840	11687	12527

(Contd...)

TABLE - IV A

AREA UNDER NON FOOD CROPS 03-04

(in ha)

District	TOTAL EDIBLE & NON-EDIBLE OIL SEEDS			DYES & TANNING MATERIALS								
				INDIGO			OTHER DYES			TOTAL		
	irrigated	un irrigated	Total	irrigated	un irrigated	Total	irrigated	un irrigated	Total	irrigated	un irrigated	Total
1. Chennai	0	0	0	0	0	0	0	0	0	0	0	0
2. Kancheepuram	29388	13011	42399	0	0	0	0	0	0	0	0	0
3. Thiruvallur	16340	5222	21562	0	0	0	0	0	0	0	0	0
4. Cuddalore	15589	22444	38033	0	0	0	0	0	0	0	0	0
5. Villupuram	34301	56941	91242	0	107	107	0	0	0	0	107	107
6. Vellore	28827	51431	80258	1	0	1	0	0	0	1	0	1
7. Thiruvannamalai	34032	79089	113121	0	0	0	0	0	0	0	0	0
8. Salem	15517	22498	38015	0	0	0	0	0	0	0	0	0
9. Namakkal	10424	42092	52516	0	0	0	0	0	0	0	0	0
10. Dharmapuri	9870	7177	17047	0	0	0	0	0	0	0	0	0
11. Krishnagiri	14357	13734	28091	0	0	0	0	0	0	0	0	0
12. Coimbatore	102411	14727	117138	0	0	0	0	0	0	0	0	0
13. Erode	26529	32413	58942	0	0	0	2	0	2	2	0	2
14. Tiruchirapalli	9173	12764	21937	0	2	2	0	0	0	0	2	2
15. Karur	9911	8585	18496	15	0	15	0	0	0	15	0	15
16. Perambalur	7673	35637	43310	0	0	0	0	2	2	0	2	2
17. Pudukottai	4251	23022	27273	0	0	0	0	0	0	0	0	0
18. Thanjavur	9857	27616	37473	0	0	0	0	0	0	0	0	0
19. Thiruvarur	2134	6931	9065	0	0	0	0	0	0	0	0	0
20. Nagapattinam	372	8248	8620	0	0	0	0	0	0	0	0	0
21. Madurai	8058	10549	18607	2	858	860	0	0	0	2	858	860
22. Theni	15296	2989	18285	0	0	0	0	0	0	0	0	0
23. Dindigul	26409	8787	35196	0	0	0	0	0	0	0	0	0
24. Ramanathapuram	8933	14182	23115	0	0	0	0	0	0	0	0	0
25. Virudhunagar	9654	12519	22173	2	1395	1397	0	0	0	2	1395	1397
26. Sivagangai	7187	6770	13957	0	0	0	0	0	0	0	0	0
27. Tirunelveli	13500	6852	20352	21	221	242	0	0	0	21	221	242
28. Thoothukudi	6386	6691	13077	35	1247	1282	0	0	0	35	1247	1282
29. The Nilgiris	1	61	62	0	0	0	0	0	0	0	0	0
30. Kanyakumari	7923	16064	23987	0	0	0	0	0	0	0	0	0
STATE	484303	569046	1053349	76	3830	3906	2	2	4	78	3832	3910

(Contd...)

TABLE - IV A

AREA UNDER NON FOOD CROPS 03-04

(in ha)

District	DRUGS & NARCOTICS											
	TOBACCO											
	Virginia Variety			All other varieties of Nicotiana			Nicotiana Rustica			Total Tobacco		
	irrig	un irrig	total	irrig	un irrig	total	irrig	un irrig	total	irrig	un irrig	total
1. Chennai	0	0	0	0	0	0	0	0	0	0	0	0
2. Kancheepuram	0	0	0	0	0	0	0	0	0	0	0	0
3. Thiruvallur	0	0	0	0	0	0	0	0	0	0	0	0
4. Cuddalore	4	0	4	0	0	0	0	0	0	4	0	4
5. Villupuram	12	0	12	0	0	0	0	0	0	12	0	12
6. Vellore	0	0	0	0	0	0	0	0	0	0	0	0
7. Thiruvannamalai	75	0	75	0	0	0	0	0	0	75	0	75
8. Salem	106	0	106	17	0	17	0	0	0	123	0	123
9. Namakkal	0	0	0	0	0	0	0	0	0	0	0	0
10. Dharmapuri	5	0	5	0	0	0	0	0	0	5	0	5
11. Krishnagiri	0	0	0	0	0	0	0	0	0	0	0	0
12. Coimbatore	316	0	316	340	0	340	111	0	111	767	0	767
13. Erode	1941	0	1941	1359	0	1359	0	0	0	3300	0	3300
14. Tiruchirapalli	0	0	0	0	0	0	0	0	0	0	0	0
15. Karur	6	0	6	0	0	0	0	0	0	6	0	6
16. Perambalur	0	0	0	0	0	0	0	0	0	0	0	0
17. Pudukottai	0	0	0	0	0	0	0	0	0	0	0	0
18. Thanjavur	0	0	0	0	0	0	0	0	0	0	0	0
19. Thiruvarur	0	0	0	0	0	0	0	0	0	0	0	0
20. Nagapattinam	18	0	18	0	290	290	0	0	0	18	290	308
21. Madurai	0	0	0	0	0	0	0	0	0	0	0	0
22. Theni	0	0	0	65	0	65	0	0	0	65	0	65
23. Dindigul	1656	0	1656	0	0	0	0	0	0	1656	0	1656
24. Ramanathapuram	0	0	0	0	0	0	0	0	0	0	0	0
25. Virudhunagar	0	0	0	0	0	0	0	0	0	0	0	0
26. Sivagangai	0	0	0	0	0	0	0	0	0	0	0	0
27. Tirunelveli	2	0	2	0	0	0	0	0	0	2	0	2
28. Thoothukudi	0	0	0	0	0	0	0	0	0	0	0	0
29. The Nilgiris	0	0	0	0	0	0	0	0	0	0	0	0
30. Kanyakumari	0	0	0	0	0	0	0	0	0	0	0	0
STATE	4141	0	4141	1781	290	2071	111	0	111	6033	290	6323

(Contd...)

TABLE - IV A

AREA UNDER NON FOOD CROPS 03-04

(in ha)

District	DRUGS & NARCOTICS								
	COFFEE			TEA			BETAL WINES		
	irrigated	un irrigated	Total	irrigated	un irrigated	Total	irrigated	un irrigated	Total
1. Chennai	0	0	0	0	0	0	0	0	0
2. Kancheepuram	0	0	0	0	0	0	1	0	1
3. Thiruvallur	0	0	0	0	0	0	0	0	0
4. Cuddalore	0	0	0	0	0	0	235	0	235
5. Villupuram	0	0	0	0	0	0	44	0	44
6. Vellore	0	0	0	0	0	0	88	0	88
7. Thiruvannamalai	0	0	0	0	0	0	0	0	0
8. Salem	0	6517	6517	0	0	0	192	0	192
9. Namakkal	0	793	793	0	0	0	326	0	326
10. Dharmapuri	4	0	4	0	0	0	122	0	122
11. Krishnagiri	39	0	39	0	0	0	123	0	123
12. Coimbatore	7	2317	2324	0	11033	11033	44	0	44
13. Erode	32	3	35	0	0	0	52	0	52
14. Tiruchirapalli	0	5	5	0	0	0	95	0	95
15. Karur	0	0	0	0	0	0	275	0	275
16. Perambalur	0	0	0	0	0	0	0	0	0
17. Pudukottai	0	0	0	0	0	0	0	0	0
18. Thanjavur	0	0	0	0	0	0	271	0	271
19. Thiruvarur	0	0	0	0	0	0	51	0	51
20. Nagapattinam	0	0	0	0	0	0	2	0	2
21. Madurai	0	0	0	0	0	0	243	0	243
22. Theni	3	3717	3720	0	1527	1527	199	0	199
23. Dindigul	137	10142	10279	11	0	11	76	0	76
24. Ramanathapuram	0	0	0	0	0	0	19	0	19
25. Virudhunagar	0	10	10	0	0	0	12	0	12
26. Sivagangai	0	0	0	0	0	0	14	0	14
27. Tirunelveli	0	268	268	0	804	804	87	0	87
28. Thoothukudi	0	0	0	0	0	0	183	0	183
29. The Nilgiris	6	8129	8135	65	58482	58547	0	0	0
30. Kanyakumari	1	61	62	0	484	484	42	0	42
STATE	**229**	**31962**	**32191**	**76**	**72330**	**72406**	**2796**	**0**	**2796**

(Contd...)

TABLE - IV A

AREA UNDER NON FOOD CROPS 03-04

(in ha)

District	DRUGS & NARCOTICS											
	SENNA			COCOA			OTHERS			TOTAL		
	irrigated	un irrig.	Total	irrigated	un irrig.	Total	irrigated	un irrig.	Total	irrigated	un irrig.	Total
1. Chennai	0	0	0	0	0	0	0	0	0	0	0	0
2. Kancheepuram	0	0	0	0	0	0	17	0	17	18	0	18
3. Thiruvallur	0	0	0	0	0	0	57	4	61	57	4	61
4. Cuddalore	0	0	0	0	0	0	18	0	18	257	0	257
5. Villupuram	0	0	0	0	0	0	93	0	93	149	0	149
6. Vellore	0	0	0	0	0	0	19	31	50	107	31	138
7. Thiruvannamalai	0	0	0	0	0	0	2	0	2	77	0	77
8. Salem	0	1	1	0	0	0	323	14	337	638	6532	7170
9. Namakkal	0	0	0	20	0	20	24	0	24	370	793	1163
10. Dharmapuri	0	0	0	0	0	0	116	155	271	247	155	402
11. Krishnagiri	0	0	0	0	0	0	0	0	0	162	0	162
12. Coimbatore	0	0	0	22	1	23	19	100	119	859	13451	14310
13. Erode	0	0	0	1	0	1	604	6	610	3989	9	3998
14. Tiruchirapalli	0	0	0	0	0	0	19	0	19	114	5	119
15. Karur	0	0	0	0	0	0	44	0	44	325	0	325
16. Perambalur	0	0	0	0	0	0	112	2	114	112	2	114
17. Pudukottai	0	0	0	0	0	0	0	0	0	0	0	0
18. Thanjavur	0	0	0	0	0	0	0	0	0	271	0	271
19. Thiruvarur	0	0	0	0	0	0	0	0	0	51	0	51
20. Nagapattinam	0	0	0	0	0	0	0	0	0	20	290	310
21. Madurai	0	0	0	0	0	0	27	141	168	270	141	411
22. Theni	0	0	0	9	0	9	5	23	28	281	5267	5548
23. Dindigul	0	0	0	2	41	43	374	8	382	2256	10191	12447
24. Ramanathapuram	0	0	0	0	0	0	4	13	17	23	13	36
25. Virudhunagar	0	0	0	0	0	0	17	1140	1157	29	1150	1179
26. Sivagangai	0	0	0	0	0	0	0	0	0	14	0	14
27. Tirunelveli	0	0	0	0	1	1	26	2	28	115	1075	1190
28. Thoothukudi	0	0	0	0	0	0	7	0	7	190	0	190
29. The Nilgiris	0	0	0	0	2	2	0	24	24	71	66637	66708
30. Kanyakumari	0	0	0	0	33	33	4	0	4	47	578	625
STATE	0	1	1	54	78	132	1931	1663	3594	11119	106324	117443

(Contd...)

TABLE - IV A

AREA UNDER NON FOOD CROPS 03-04

(in ha)

District	FODDER CROPS								
	CHOLAM			OTHER FODDER CROPS			TOTAL FODDER CROPS		
	irrigated	un irrigated	Total	irrigated	un irrigated	Total	irrigated	un irrigated	Total
1. Chennai	0	0	0	0	0	0	0	0	0
2. Kancheepuram	0	0	0	0	0	0	0	0	0
3. Thiruvallur	0	0	0	0	8	8	0	8	8
4. Cuddalore	0	2	2	26	0	26	26	2	28
5. Villupuram	0	0	0	34	0	34	34	0	34
6. Vellore	162	0	162	238	0	238	400	0	400
7. Thiruvannamalai	0	0	0	0	0	0	0	0	0
8. Salem	817	29454	30271	259	44	303	1076	29498	30574
9. Namakkal	28	55711	55739	2920	70	2990	2948	55781	58729
10. Dharmapuri	1054	1946	3000	38	69	107	1092	2015	3107
11. Krishnagiri	51	543	594	59	59	118	110	602	712
12. Coimbatore	46	908	954	888	4	892	934	912	1846
13. Erode	5283	80155	85438	574	1	575	5857	80156	86013
14. Tiruchirapalli	20	2263	2283	17	13	30	37	2276	2313
15. Karur	36	1341	1377	31	0	31	67	1341	1408
16. Perambalur	8	597	605	1	18	19	9	615	624
17. Pudukottai	0	0	0	0	0	0	0	0	0
18. Thanjavur	0	0	0	184	0	184	184	0	184
19. Thiruvarur	0	0	0	1	0	1	1	0	1
20. Nagapattinam	0	0	0	0	0	0	0	0	0
21. Madurai	9	3587	3596	158	9	167	167	3596	3763
22. Theni	2	785	787	218	2	220	220	787	1007
23. Dindigul	23	346	369	66	34	100	89	380	469
24. Ramanathapuram	0	317	317	34	176	210	34	493	527
25. Virudhunagar	276	9795	10071	173	6	179	449	9801	10250
26. Sivagangai	0	0	0	52	98	150	52	98	150
27. Tirunelveli	321	5395	5716	74	1	75	395	5396	5791
28. Thoothukudi	202	15732	15934	80	143	223	282	15875	16157
29. The Nilgiris	0	0	0	0	0	0	0	0	0
30. Kanyakumari	0	0	0	0	0	0	0	0	0
STATE	**8338**	**208877**	**217215**	**6125**	**755**	**6880**	**14463**	**209632**	**224095**

(Contd...)

TABLE - IV A

AREA UNDER NON FOOD CROPS 03-04

(in ha)

District	GREEN MANURE CROPS														
	SUN HEMP			INDIGO			DAINCHA / SESBHANIA			OTHERS			TOTAL GREEN MANURE		
	irrigated	un irrigated	Total	irrigated	un irrigated	Total	irrigated	un irrigated	Total	irrigated	un irrigated	Total	irrigated	un irrigated	Total
1. Chennai	0	0	0	0	0	0	0	0	0	0	0	0	0	0	0
2. Kancheepuram	0	27	27	0	0	0	0	0	0	415	0	415	415	27	442
3. Thiruvallur	0	0	0	0	0	0	0	0	0	0	0	0	0	0	0
4. Cuddalore	20	4	24	3	1	4	4	0	4	0	16	16	27	21	48
5. Villupuram	32	527	559	0	65	65	0	0	0	80	792	872	112	1384	1496
6. Vellore	0	0	0	0	0	0	0	0	0	0	0	0	0	0	0
7. Thiruvannamalai	0	0	0	0	0	0	0	0	0	56	0	56	56	0	56
8. Salem	71	48	119	16	13	29	24	0	24	42	0	42	153	61	214
9. Namakkal	145	0	145	0	0	0	0	0	0	0	0	0	145	0	145
10. Dharmapuri	3	0	3	0	0	0	0	0	0	0	0	0	3	0	3
11. Krishnagiri	0	2	2	0	0	0	0	0	0	0	0	0	0	2	2
12. Coimbatore	4	2	6	0	0	0	0	0	0	0	0	0	4	2	6
13. Erode	53	5	58	60	0	60	0	0	0	28	45	73	141	50	191
14. Tiruchirapalli	0	0	0	0	0	0	0	0	0	0	0	0	0	0	0
15. Karur	1	0	1	2	0	2	0	0	0	0	0	0	3	0	3
16. Perambalur	0	1	1	0	0	0	0	0	0	0	3	3	0	4	4
17. Pudukottai	0	3	3	0	0	0	0	0	0	0	0	0	0	3	3
18. Thanjavur	40	0	40	0	0	0	0	0	0	0	0	0	40	0	40
19. Thiruvarur	0	0	0	0	0	0	0	0	0	0	6	6	0	6	6
20. Nagapattinam	0	0	0	0	0	0	0	0	0	0	0	0	0	0	0
21. Madurai	0	0	0	0	0	0	0	0	0	2	0	2	2	0	2
22. Theni	0	0	0	0	0	0	0	0	0	0	0	0	0	0	0
23. Dindigul	0	0	0	0	0	0	0	0	0	0	0	0	0	0	0
24. Ramanathapuram	0	0	0	0	0	0	0	0	0	0	0	0	0	0	0
25. Virudhunagar	0	0	0	0	0	0	0	0	0	0	4	4	0	4	4
26. Sivagangai	0	0	0	0	0	0	0	0	0	0	0	0	0	0	0
27. Tirunelveli	20	0	20	0	61	61	0	0	0	0	0	0	20	61	81
28. Thoothukudi	0	0	0	0	0	0	0	0	0	0	0	0	0	0	0
29. The Nilgiris	0	0	0	0	0	0	0	0	0	0	0	0	0	0	0
30. Kanyakumari	0	0	0	0	0	0	0	0	0	0	1097	1097	0	1097	1097
STATE	389	619	1008	81	140	221	28	0	28	623	1963	2586	1121	2722	3843

(Contd...)

TABLE - IV A

AREA UNDER NON FOOD CROPS 03-04

(in ha)

District	FLOWERS											
	ROSE			JASMINE			MULLAI			JADHI MALLI		
	irrigated	un irrigated	Total	irrigated	un irrigated	Total	irrigated	un irrigated	Total	irrigated	un irrigated	Total
1. Chennai	0	0	0	0	0	0	0	0	0	0	0	0
2. Kancheepuram	47	0	47	115	0	115	5	0	5	4	0	4
3. Thiruvallur	127	0	127	361	0	361	30	0	30	12	0	12
4. Cuddalore	31	0	31	139	0	139	319	0	319	0	0	0
5. Villupuram	9	0	9	156	0	156	52	0	52	13	0	13
6. Vellore	24	0	24	334	0	334	798	0	798	370	0	370
7. Thiruvannamalai	40	0	40	105	0	105	65	0	65	43	0	43
8. Salem	41	0	41	441	0	441	7	0	7	1	0	1
9. Namakkal	14	1	15	49	0	49	0	0	0	0	0	0
10. Dharmapuri	180	0	180	119	0	119	85	0	85	35	0	35
11. Krishnagiri	304	0	304	519	0	519	59	0	59	22	0	22
12. Coimbatore	46	0	46	438	0	438	267	0	267	89	0	89
13. Erode	4	0	4	721	0	721	56	0	56	0	0	0
14. Tiruchirapalli	19	0	19	382	0	382	19	0	19	18	0	18
15. Karur	4	0	4	125	0	125	0	0	0	17	0	17
16. Perambalur	0	0	0	21	0	21	20	0	20	0	0	0
17. Pudukottai	9	0	9	216	0	216	0	0	0	0	0	0
18. Thanjavur	92	0	92	31	0	31	34	0	34	0	0	0
19. Thiruvarur	30	0	30	7	0	7	5	0	5	0	0	0
20. Nagapattinam	22	0	22	99	0	99	67	0	67	2	0	2
21. Madurai	69	0	69	843	0	843	20	0	20	0	0	0
22. Theni	10	0	10	110	0	110	0	0	0	0	0	0
23. Dindigul	268	0	268	733	0	733	215	0	215	42	0	42
24. Ramanathapuram	20	0	20	64	0	64	0	0	0	0	0	0
25. Virudhunagar	5	0	5	425	0	425	1	0	1	1	0	1
26. Sivagangai	0	0	0	6	0	6	0	0	0	0	0	0
27. Tirunelveli	18	0	18	905	29	934	55	0	55	0	0	0
28. Thoothukudi	34	0	34	176	0	176	1	0	1	1	0	1
29. The Nilgiris	0	3	3	0	0	0	0	0	0	0	0	0
30. Kanyakumari	15	0	15	92	0	92	25	0	25	0	0	0
STATE	1482	4	1486	7732	29	7761	2205	0	2205	670	0	670

(Contd...)

TABLE - IV A

AREA UNDER NON FOOD CROPS 03-04

(in ha)

District	FLOWERS											
	CROSSANDRA			CHRYSANTHIMUM			CHEVANTHI			ARALI		
	irrigated	un irrigated	Total	irrigated	un irrigated	Total	irrigated	un irrigated	Total	irrigated	un irrigated	Total
1. Chennai	0	0	0	0	0	0	0	0	0	0	0	0
2. Kancheepuram	45	0	45	3	0	3	0	0	0	0	0	0
3. Thiruvallur	47	0	47	10	0	10	0	0	0	0	0	0
4. Cuddalore	82	0	82	1	0	1	0	0	0	0	0	0
5. Villupuram	105	0	105	52	0	52	0	0	0	0	0	0
6. Vellore	222	0	222	201	0	201	15	0	15	1	0	1
7. Thiruvannamalai	49	0	49	60	0	60	0	0	0	12	0	12
8. Salem	181	0	181	364	0	364	21	2	23	133	0	133
9. Namakkal	32	0	32	15	0	15	0	0	0	0	0	0
10. Dharmapuri	177	0	177	112	0	112	1	0	1	0	0	0
11. Krishnagiri	64	0	64	606	0	606	34	0	34	11	0	11
12. Coimbatore	30	0	30	12	0	12	20	0	20	10	0	10
13. Erode	46	0	46	4	0	4	11	0	11	0	0	0
14. Tiruchirapalli	44	0	44	34	0	34	135	0	135	59	0	59
15. Karur	5	0	5	12	0	12	64	0	64	23	0	23
16. Perambalur	16	0	16	22	0	22	5	0	5	2	0	2
17. Pudukottai	15	0	15	4	0	4	38	0	38	0	0	0
18. Thanjavur	15	0	15	16	0	16	7	0	7	0	0	0
19. Thiruvarur	3	0	3	0	0	0	0	0	0	0	0	0
20. Nagapattinam	36	0	36	0	0	0	0	0	0	0	0	0
21. Madurai	15	0	15	16	0	16	19	0	19	23	0	23
22. Theni	108	0	108	20	0	20	75	0	75	1	0	1
23. Dindigul	583	0	583	102	0	102	119	0	119	323	0	323
24. Ramanathapuram	2	0	2	0	0	0	0	0	0	0	0	0
25. Virudhunagar	59	0	59	14	0	14	17	0	17	7	0	7
26. Sivagangai	0	0	0	1	0	1	0	0	0	0	0	0
27. Tirunelveli	12	0	12	32	0	32	21	0	21	55	0	55
28. Thoothukudi	17	0	17	2	0	2	22	0	22	38	0	38
29. The Nilgiris	0	0	0	0	0	0	0	0	0	0	0	0
30. Kanyakumari	3	0	3	9	0	9	15	0	15	30	0	30
STATE	2013	0	2013	1724	0	1724	639	2	641	728	0	728

(Contd...)

TABLE - IV A

AREA UNDER NON FOOD CROPS 03-04

(in ha)

District	FLOWERS								
	MARY GOLD			OTHERS			TOTAL FLOWERS		
	irrigated	un irrigated	Total	irrigated	un irrigated	Total	irrigated	un irrigated	Total
1. Chennai	0	0	0	0	0	0	0	0	0
2. Kancheepuram	0	0	0	70	0	70	289	0	289
3. Thiruvallur	0	0	0	34	0	34	621	0	621
4. Cuddalore	0	0	0	2	0	2	574	0	574
5. Villupuram	0	0	0	36	0	36	423	0	423
6. Vellore	0	0	0	49	0	49	2014	0	2014
7. Thiruvannamalai	0	0	0	171	0	171	545	0	545
8. Salem	9	0	9	14	0	14	1212	2	1214
9. Namakkal	0	0	0	15	0	15	125	1	126
10. Dharmapuri	0	0	0	242	0	242	951	0	951
11. Krishnagiri	3	0	3	56	0	56	1678	0	1678
12. Coimbatore	0	0	0	95	0	95	1007	0	1007
13. Erode	0	0	0	637	105	742	1479	105	1584
14. Tiruchirapalli	22	0	22	36	0	36	768	0	768
15. Karur	24	0	24	259	0	259	533	0	533
16. Perambalur	0	0	0	6	0	6	92	0	92
17. Pudukottai	0	0	0	15	0	15	297	0	297
18. Thanjavur	0	0	0	2	0	2	197	0	197
19. Thiruvarur	0	0	0	0	0	0	45	0	45
20. Nagapattinam	0	0	0	0	0	0	226	0	226
21. Madurai	30	0	30	161	2	163	1196	2	1198
22. Theni	17	0	17	8	0	8	349	0	349
23. Dindigul	34	0	34	400	0	400	2819	0	2819
24. Ramanathapuram	0	0	0	0	0	0	86	0	86
25. Virudhunagar	0	0	0	40	0	40	569	0	569
26. Sivagangai	0	0	0	1	0	1	8	0	8
27. Tirunelveli	5	0	5	250	103	353	1353	132	1485
28. Thoothukudi	8	0	8	45	0	45	344	0	344
29. The Nilgiris	0	0	0	11	17	28	11	20	31
30. Kanyakumari	0	0	0	12	0	12	201	0	201
STATE	152	0	152	2667	227	2894	20012	262	20274

(Contd...)

TABLE - IV A

AREA UNDER NON FOOD CROPS 03-04

(in ha)

District	OTHER MISCELLANEOUS NON - FOOD CROPS											
	RUBBER			LEMON GRASS			EUCALYPTUS			CASUARINA		
	irrigated	un irrigated	Total	irrigated	un irrigated	Total	irrigated	un irrigated	Total	irrigated	un irrigated	Total
1. Chennai	0	0	0	0	0	0	0	0	0	0	0	0
2. Kancheepuram	0	0	0	0	0	0	134	258	392	426	399	825
3. Thiruvallur	0	0	0	0	0	0	0	0	0	165	2458	2623
4. Cuddalore	0	0	0	0	0	0	26	952	978	2008	1255	3263
5. Villupuram	0	0	0	0	0	0	242	1313	1555	1983	10503	12486
6. Vellore	0	0	0	0	0	0	39	109	148	85	1	86
7. Thiruvannamalai	0	0	0	0	1	1	1	229	230	201	199	400
8. Salem	0	0	0	0	0	0	4	72	76	6	24	30
9. Namakkal	0	0	0	0	0	0	0	12	12	0	5	5
10. Dharmapuri	0	0	0	0	8	8	7	109	116	0	2	2
11. Krishnagiri	0	0	0	0	0	0	0	2676	2676	0	30	30
12. Coimbatore	0	24	24	0	86	86	8	2	10	2	1	3
13. Erode	0	0	0	0	0	0	36	58	94	23	2	25
14. Tiruchirapalli	0	0	0	35	0	35	5	67	72	6	8	14
15. Karur	0	0	0	7	0	7	105	0	105	11	0	11
16. Perambalur	0	0	0	8	0	8	0	1091	1091	0	263	263
17. Pudukottai	0	0	0	20	5	25	24	2677	2701	2	216	218
18. Thanjavur	0	0	0	0	0	0	34	883	917	52	93	145
19. Thiruvarur	0	0	0	0	0	0	0	5	5	0	8	8
20. Nagapattinam	0	0	0	0	0	0	0	19	19	11	16	27
21. Madurai	0	0	0	0	0	0	34	32	66	12	21	33
22. Theni	0	0	0	0	0	0	0	13	13	6	9	15
23. Dindigul	0	0	0	0	0	0	0	105	105	3	128	131
24. Ramanathapuram	0	0	0	0	0	0	0	17	17	2	0	2
25. Virudhunagar	0	0	0	0	0	0	49	4	53	43	0	43
26. Sivagangai	0	0	0	0	0	0	14	4407	4421	7	7	14
27. Tirunelveli	0	0	0	0	0	0	42	1	43	5	40	45
28. Thoothukudi	0	0	0	1	0	1	2	0	2	46	4	50
29. The Nilgiris	0	95	95	0	6	6	0	48	48	0	109	109
30. Kanyakumari	413	17883	18296	0	10	10	0	0	0	0	6	6
STATE	413	18002	18415	71	116	187	806	15159	15965	5105	15807	20912

(Contd...)

TABLE - IV A

AREA UNDER NON FOOD CROPS 03-04

(in ha)

District	BAMBOO irrigated	BAMBOO un irrigated	BAMBOO Total	TEAK WOOD irrigated	TEAK WOOD un irrigated	TEAK WOOD Total	MULBERRY irrigated	MULBERRY un irrigated	MULBERRY Total	BABUL irrigated	BABUL un irrigated	BABUL Total
	OTHER MISCELLANEOUS NON - FOOD CROPS											
1. Chennai	0	0	0	0	0	0	0	0	0	0	0	0
2. Kancheepuram	0	0	0	30	34	64	0	0	0	0	0	0
3. Thiruvallur	0	0	0	15	82	97	4	0	4	0	39	39
4. Cuddalore	2	132	134	86	166	252	1	1	2	0	179	179
5. Villupuram	0	13	13	74	192	266	18	1	19	0	64	64
6. Vellore	0	9	9	59	85	144	389	0	389	20	0	20
7. Thiruvannamalai	0	0	0	0	102	102	21	8	29	0	0	0
8. Salem	0	15	15	55	134	189	35	26	61	0	25	25
9. Namakkal	0	0	0	37	11	48	22	0	22	0	5	5
10. Dharmapuri	0	4	4	0	51	51	326	0	326	0	5	5
11. Krishnagiri	0	13	13	4	230	234	1121	0	1121	0	15	15
12. Coimbatore	0	1	1	29	6	35	158	0	158	0	5	5
13. Erode	42	3	45	184	19	203	405	88	493	8	0	8
14. Tiruchirapalli	30	27	57	15	55	70	18	3	21	1	19	20
15. Karur	4	0	4	54	0	54	3	0	3	0	0	0
16. Perambalur	0	83	83	4	52	56	2	0	2	0	29	29
17. Pudukottai	1	5	6	26	33	59	3	0	3	0	15	15
18. Thanjavur	73	49	122	99	56	155	3	0	3	12	16	28
19. Thiruvarur	0	97	97	0	13	13	0	0	0	0	13	13
20. Nagapattinam	9	14	23	4	4	8	1	0	1	0	8	8
21. Madurai	1	5	6	51	118	169	1	1	2	0	7	7
22. Theni	0	0	0	126	189	315	64	0	64	1	3	4
23. Dindigul	0	42	42	91	38	129	43	11	54	0	9	9
24. Ramanathapuram	0	0	0	1	0	1	3	0	3	0	181	181
25. Virudhunagar	1	0	1	575	4	579	5	0	5	173	28	201
26. Sivagangai	0	0	0	3	12	15	1	3	4	0	0	0
27. Tirunelveli	0	6	6	186	133	319	35	1	36	0	135	135
28. Thoothukudi	1	0	1	14	3	17	1	0	1	0	713	713
29. The Nilgiris	0	0	0	0	1	1	3	5	8	0	0	0
30. Kanyakumari	0	2	2	0	2	2	5	7	12	0	0	0
STATE	164	520	684	1822	1825	3647	2691	155	2846	215	1513	1728

(Contd...)

TABLE - IV A

AREA UNDER NON FOOD CROPS 03-04

(in ha)

District	OTHER MISCELLANEOUS NON - FOOD CROPS: NUT GRASS / KORAI			OTHERS			TOTAL			TOTAL NON-FOOD CROPS		
	irrigated	un irrigated	Total	irrigated	un irrigated	Total	irrigated	un irrigated	Total	irrigated	un irrigated	Total
1. Chennai	0	0	0	0	0	0	0	0	0	0	0	0
2. Kancheepuram	0	0	0	0	0	0	590	691	1281	30862	13729	44591
3. Thiruvallur	0	0	0	7	1898	1905	191	4477	4668	17229	9747	26976
4. Cuddalore	3	0	3	0	2	2	2126	2687	4813	19057	25298	44355
5. Villupuram	0	0	0	0	511	511	2317	12597	14914	41047	72240	113287
6. Vellore	14	0	14	1	0	1	607	204	811	31956	52790	84746
7. Thiruvannamalai	73	0	73	228	0	228	524	539	1063	37605	79879	117484
8. Salem	0	0	0	8	64	72	108	360	468	22271	63068	85339
9. Namakkal	1658	0	1658	65	20	85	1782	53	1835	17949	99276	117225
10. Dharmapuri	0	0	0	0	9	9	333	188	521	14695	11221	25916
11. Krishnagiri	2	0	2	0	64	64	1127	3028	4155	18247	18699	36946
12. Coimbatore	0	0	0	37	134	171	234	259	493	106557	35126	141683
13. Erode	9	0	9	95	68	163	802	238	1040	41077	113508	154585
14. Tiruchirapalli	931	2	933	5	326	331	1046	507	1553	11796	17663	29459
15. Karur	1444	0	1444	11	2	13	1639	2	1641	12697	10033	22730
16. Perambalur	0	0	0	0	57	57	14	1575	1589	8216	39543	47759
17. Pudukottai	0	0	0	1	0	1	77	2951	3028	4677	26064	30741
18. Thanjavur	0	0	0	0	5	5	273	1102	1375	12561	28718	41279
19. Thiruvarur	2	0	2	0	2	2	2	138	140	4018	7174	11192
20. Nagapattinam	75	1	76	0	0	0	100	62	162	4511	8600	13111
21. Madurai	0	0	0	12	65	77	111	249	360	13170	22682	35852
22. Theni	0	0	0	95	3240	3335	292	3454	3746	18546	13679	32225
23. Dindigul	0	0	0	10	630	640	147	963	1110	32893	21243	54136
24. Ramanathapuram	0	0	0	0	496	496	6	694	700	9574	18200	27774
25. Virudhunagar	0	0	0	47	0	47	893	36	929	16124	38260	54384
26. Sivagangai	0	0	0	0	0	0	25	4429	4454	8238	11514	19752
27. Tirunelveli	0	0	0	14	90	104	282	406	688	18686	15479	34165
28. Thoothukudi	0	0	0	5	7	12	70	727	797	8185	30639	38824
29. The Nilgiris	0	0	0	5	229	234	8	493	501	91	67211	67302
30. Kanyakumari	0	0	0	0	38	38	418	17948	18366	8589	35687	44276
STATE	4211	3	4214	646	7957	8603	16144	61057	77201	591124	1006970	1598094

(Contd...)

TABLE - IV A

AREA UNDER NON FOOD CROPS 03-04

(in ha)

District	FOOD AND NON FOOD CROPS								
	TOTAL FOOD CROPS			TOTAL NON-FOOD CROPS			TOTAL FOOD AND NON-FOOD CROPS		
	irrigated	un irrigated	Total	irrigated	un irrigated	Total	irrigated	un irrigated	Total
1. Chennai	0	0	0	0	0	0	0	0	0
2. Kancheepuram	110656	6194	116850	30862	13729	44591	141518	19923	161441
3. Thiruvallur	89310	19056	108366	17229	9747	26976	106539	28803	135342
4. Cuddalore	149790	79794	229584	19057	25298	44355	168847	105092	273939
5. Villupuram	128117	114554	242671	41047	72240	113287	169164	186794	355958
6. Vellore	61746	75719	137465	31956	52790	84746	93702	128509	222211
7. Thiruvannamalai	94802	47311	142113	37605	79879	117484	132407	127190	259597
8. Salem	48028	83148	131176	22271	63068	85339	70299	146216	216515
9. Namakkal	46459	43327	89786	17949	99276	117225	64408	142603	207011
10. Dharmapuri	17540	116614	134154	14695	11221	25916	32235	127835	160070
11. Krishnagiri	22057	136068	158125	18247	18699	36946	40304	154767	195071
12. Coimbatore	53684	136565	190249	106557	35126	141683	160241	171691	331932
13. Erode	43232	49344	92576	41077	113508	154585	84309	162852	247161
14. Tiruchirapalli	66082	62672	128754	11796	17663	29459	77878	80335	158213
15. Karur	22386	44317	66703	12697	10033	22730	35083	54350	89433
16. Perambalur	48406	124328	172734	8216	39543	47759	56622	163871	220493
17. Pudukottai	79602	27129	106731	4677	26064	30741	84279	53193	137472
18. Thanjavur	139972	12753	152725	12561	28718	41279	152533	41471	194004
19. Thiruvarur	124825	26170	150995	4018	7174	11192	128843	33344	162187
20. Nagapattinam	121917	62846	184763	4511	8600	13111	126428	71446	197874
21. Madurai	36602	35980	72582	13170	22682	35852	49772	58662	108434
22. Theni	37468	45121	82589	18546	13679	32225	56014	58800	114814
23. Dindigul	41018	147118	188136	32893	21243	54136	73911	168361	242272
24. Ramanathapuram	61104	101390	162494	9574	18200	27774	70678	119590	190268
25. Virudhunagar	44056	43972	88028	16124	38260	54384	60180	82232	142412
26. Sivagangai	64886	26928	91814	8238	11514	19752	73124	38442	111566
27. Tirunelveli	77293	36669	113962	18686	15479	34165	95979	52148	148127
28. Thoothukudi	30470	96704	127174	8185	30639	38824	38655	127343	165998
29. The Nilgiris	729	10377	11106	91	67211	67302	820	77588	78408
30. Kanyakumari	25197	18331	43528	8589	35687	44276	33786	54018	87804
STATE	1887434	1830499	3717933	591124	1006970	1598094	2478558	2837469	5316027

(Contd...)

TABLE - IV A

AREA UNDER NON FOOD CROPS 03-04

(in ha)

District	FOOD AND NON FOOD CROPS: AREA CROPPED MORE THAN ONCE: irrigated	un irrigated	Total	NET CROPPED AREA: irrigated	un irrigated	Total	CROPPING INTENSITY
1. Chennai	0	0	0	0	0	0	0.000
2. Kancheepuram	32030	1001	33031	109488	18922	128410	1 257
3. Thiruvallur	20858	23542	44400	85681	5261	90942	1 488
4. Cuddalore	26111	35408	61519	142736	69684	212420	1.290
5. Villupuram	42804	25787	68591	126360	161007	287367	1.239
6. Vellore	15282	26618	41900	78420	101891	180311	1.232
7. Thiruvannamalai	40003	1448	41451	92404	125742	218146	1 190
8. Salem	10908	14098	25006	59391	132118	191509	1.131
9. Namakkal	11282	34394	45676	53126	108209	161335	1.283
10. Dharmapuri	1553	13422	14975	30682	114413	145095	1.103
11. Krishnagiri	5259	9634	14893	35045	145133	180178	1.083
12. Coimbatore	7278	5666	12944	152963	166025	318988	1.041
13. Erode	4374	122	4496	79935	162730	242665	1.019
14. Tiruchirapalli	9048	116	9164	68830	80219	149049	1 061
15. Karur	1264	0	1264	33819	54350	88169	1 014
16. Perambalur	7611	9777	17388	49011	154094	203105	1 086
17. Pudukottai	1242	282	1524	83037	52911	135948	1.011
18. Thanjavur	25570	11274	36844	126963	30197	157160	1.234
19. Thiruvarur	10568	27766	38334	118275	5578	123853	1.310
20. Nagapattinam	21834	44150	65984	104594	27296	131890	1 500
21. Madurai	1141	402	1543	48631	58260	106891	1.014
22. Theni	6029	643	6672	49985	58157	108142	1.062
23. Dindigul	4502	0	4502	69409	168361	237770	1.019
24. Ramanathapuram	0	0	0	70678	119590	190268	1.000
25. Virudhunagar	5390	327	5717	54790	81905	136695	1.042
26. Sivagangai	0	0	0	73124	38442	111566	1.000
27. Tirunelveli	10454	4484	14938	85525	47664	133189	1.112
28. Thoothukudi	1555	3451	5006	37100	123892	160992	1 031
29. The Nilgiris	0	134	134	820	77454	78274	1.002
30. Kanyakumari	6935	2040	8975	26851	51978	78829	1.114
STATE	330885	295986	626871	2147673	- 2541483	4689156	1.134

(Concluded)

TABLE - IV B

KHARIF-RABI SEASONWISE AREA UNDER CERTAIN PRINCIPAL CROPS 03-04

(in ha)

District	JOWAR (CHOLAM)			BAJRA (CUMBU)			RAGI		
	Kharif	Rabi	Total	Kharif	Rabi	Total	Kharif	Rabi	Total
1. Chennai	0	0	0	0	0	0	0	0	0
2. Kancheepuram	0	2	2	3	219	222	342	1020	1362
3. Thiruvallur	140	0	140	1579	28	1607	75	398	473
4. Cuddalore	1784	0	1784	4426	322	4748	235	42	277
5. Villupuram	3449	57	3506	66662	627	67289	1431	1624	3055
6. Vellore	12191	301	12492	3339	98	3437	2832	6844	9676
7. Thiruvannamalai	1349	117	1466	16376	1687	18063	1164	3331	4495
8. Salem	20079	3930	24009	3346	1079	4425	10990	1086	12076
9. Namakkal	13374	11036	24410	994	30	1024	373	222	595
10. Dharmapuri	21137	21	21158	378	232	610	18752	1198	19950
11. Krishnagiri	13105	1	13106	355	0	355	52802	423	53225
12. Coimbatore	40805	53568	94373	226	274	500	33	141	174
13. Erode	716	5378	6094	1504	62	1566	8399	30	8429
14. Tiruchirapalli	36370	2457	38827	4290	103	4393	138	48	186
15. Karur	25202	10239	35441	3716	1548	5264	14	3	17
16. Perambalur	25880	83	25963	2205	29	2234	131	22	153
17. Pudukottai	921	0	921	39	0	39	203	0	203
18. Thanjavur	2	0	2	79	0	79	19	1	20
19. Thiruvarur	0	0	0	0	0	0	9	0	9
20. Nagapattinam	0	0	0	0	0	0	2	0	2
21. Madurai	8356	2963	11319	1762	1576	3338	142	36	178
22. Theni	198	12257	12455	815	6031	6846	18	86	104
23. Dindigul	32070	21728	53798	2322	2292	4614	153	80	233
24. Ramanathapuram	1317	1463	2780	296	706	1002	681	1428	2109
25. Virudhunagar	5040	2956	7996	4170	679	4849	407	93	500
26. Sivagangai	167	88	255	34	0	34	376	0	376
27. Tirunelveli	1633	749	2382	63	914	977	96	251	347
28. Thoothukudi	37	6890	6927	943	20391	21334	3	211	214
29. The Nilgiris	1	0	1	2	0	2	1	0	1
30. Kanyakumari	0	0	0	0	0	0	0	0	0
STATE	265323	136284	401607	119924	38927	158851	99821	18618	118439

(Cont'd)

TABLE - IV B

KHARIF-RABI SEASONWISE AREA UNDER CERTAIN PRINCIPAL CROPS 03-04 (in ha)

District	MAIZE			KORRA			VARAGU		
	Kharif	Rabi	Total	Kharif	Rabi	Total	Kharif	Rabi	Total
1. Chennai	0	0	0	0	0	0	0	0	0
2. Kancheepuram	0	12	12	0	0	0	0	0	0
3. Thiruvallur	0	0	0	0	8	8	0	0	0
4. Cuddalore	1884	2	1886	15	0	15	2069	0	2069
5. Villupuram	6164	842	7006	584	154	738	1053	95	1148
6. Vellore	369	301	670	505	0	505	328	0	328
7. Thiruvannamalai	0	127	127	65	0	65	26	0	26
8. Salem	8258	2949	11207	575	0	575	561	185	746
9. Namakkal	555	71	626	193	11	204	87	0	87
10. Dharmapuri	136	4	140	8	0	8	50	0	50
11. Krishnagiri	69	0	69	1	0	1	8	1	9
12. Coimbatore	2064	19775	21839	1	0	1	1	0	1
13. Erode	5147	5348	10495	0	0	0	58	0	58
14. Tiruchirapalli	5928	441	6369	1	0	1	159	56	215
15. Karur	25	6	31	0	0	0	0	0	0
16. Perambalur	35864	997	36861	0	0	0	2100	0	2100
17. Pudukottai	202	0	202	0	0	0	309	0	309
18. Thanjavur	695	40	735	111	0	111	111	0	111
19. Thiruvarur	56	0	56	0	0	0	0	0	0
20. Nagapattinam	62	0	62	0	0	0	0	0	0
21. Madurai	754	40	794	1	6	7	182	0	182
22. Theni	876	5681	6557	0	15	15	0	0	0
23. Dindigul	13621	21532	35153	14	0	14	90	26	116
24. Ramanathapuram	34	0	34	0	0	0	0	0	0
25. Virudhunagar	6350	2079	8429	5	17	22	133	1	134
26. Sivagangai	7	0	7	1	0	1	43	0	43
27. Tirunelveli	48	6156	6204	0	3	3	0	0	0
28. Thoothukudi	33	4555	4588	0	21	21	0	16	16
29. The Nilgiris	0	0	0	6	0	6	0	0	0
30. Kanyakumari	0	0	0	0	0	0	0	0	0
STATE	89201	70958	160159	2086	235	2321	7368	380	7748

(Cont'd)

TABLE - IV B

KHARIF-RABI SEASONWISE AREA UNDER CERTAIN PRINCIPAL CROPS 03-04

(in ha)

District	SAMAI			BENGAL GRAM			RED GRAM		
	Kharif	Rabi	Total	Kharif	Rabi	Total	Kharif	Rabi	Total
1. Chennai	0	0	0	0	0	0	0	0	0
2. Kancheepuram	0	0	0	0	0	0	50	0	50
3. Thiruvallur	0	0	0	0	0	0	1239	24	1263
4. Cuddalore	0	0	0	0	0	0	559	0	559
5. Villupuram	330	0	330	0	50	50	1575	472	2047
6. Vellore	5187	0	5187	6	0	6	15259	9	15268
7. Thiruvannamalai	6329	0	6329	0	0	0	4043	70	4113
8. Salem	1212	57	1269	33	7	40	724	28	752
9. Namakkal	172	0	172	80	0	80	1152	134	1286
10. Dharmapuri	25008	0	25008	190	0	190	1299	0	1299
11. Krishnagiri	8922	0	8922	376	0	376	2443	0	2443
12. Coimbatore	6	11	17	151	4476	4627	183	159	342
13. Erode	45	0	45	290	10	300	950	3	953
14. Tiruchirapalli	378	18	396	113	20	133	1693	49	1742
15. Karur	1	0	1	0	0	0	3194	525	3719
16. Perambalur	0	0	0	57	50	107	1755	0	1755
17. Pudukottai	2	0	2	0	0	0	1547	0	1547
18. Thanjavur	0	0	0	0	0	0	124	0	124
19. Thiruvarur	0	0	0	0	0	0	26	0	26
20. Nagapattinam	0	0	0	0	0	0	0	0	0
21. Madurai	17	21	38	82	0	82	1024	396	1420
22. Theni	26	75	101	0	1	1	1953	193	2146
23. Dindigul	224	73	297	322	72	394	660	550	1210
24. Ramanathapuram	0	0	0	0	0	0	1	0	1
25. Virudhunagar	5	0	5	92	54	146	439	61	500
26. Sivagangai	0	0	0	0	0	0	167	100	267
27. Tirunelveli	0	0	0	0	2	2	9	25	34
28. Thoothukudi	0	1	1	0	91	91	0	48	48
29. The Nilgiris	6	0	6	0	0	0	0	0	0
30. Kanyakumari	0	0	0	0	0	0	0	0	0
STATE	47870	256	48126	1792	4833	6625	42068	2846	44914

(Cont'd)

TABLE - IV B

KHARIF-RABI SEASONWISE AREA UNDER CERTAIN PRINCIPAL CROPS 03-04 (in ha)

District	BLACK GRAM			GREEN GRAM			HORSE GRAM		
	Kharif	Rabi	Total	Kharif	Rabi	Total	Kharif	Rabi	Total
1. Chennai	0	0	0	0	0	0	0	0	0
2. Kancheepuram	1102	3530	4632	803	403	1206	0	0	0
3. Thiruvallur	696	1285	1981	183	11767	11950	8	64	72
4. Cuddalore	3060	28336	31396	139	1575	1714	16	21	37
5. Villupuram	9955	13887	23842	1019	560	1579	442	490	932
6. Vellore	6037	1140	7177	3983	288	4271	5607	0	5607
7. Thiruvannamalai	7102	3277	10379	3075	1203	4278	14	4378	4392
8. Salem	1350	265	1615	3053	475	3528	876	674	1550
9. Namakkal	2001	482	2483	6432	468	6900	103	2224	2327
10. Dharmapuri	2119	4	2123	708	0	708	6338	7527	13865
11. Krishnagiri	593	260	853	716	0	716	4544	11873	16417
12. Coimbatore	424	1291	1715	2406	3324	5730	595	5372	5967
13. Erode	902	1293	2195	1151	4228	5379	1344	7171	8515
14. Tiruchirapalli	644	687	1331	278	173	451	1073	0	1073
15. Karur	259	153	412	23	71	94	1020	21	1041
16. Perambalur	487	1618	2105	190	41	231	9	2	11
17. Pudukottai	650	40	690	101	10	111	142	0	142
18. Thanjavur	545	5809	6354	0	2776	2776	0	0	0
19. Thiruvarur	311	15664	15975	0	10391	10391	0	0	0
20. Nagapattinam	33	28375	28408	0	14294	14294	0	0	0
21. Madurai	1368	23	1391	4238	406	4644	112	56	168
22. Theni	8	266	274	0	178	178	102	497	599
23. Dindigul	1997	3820	5817	1045	3081	4126	971	3659	4630
24. Ramanathapuram	1194	1558	2752	35	355	390	1	14	15
25. Virudhunagar	4786	640	5426	6742	5175	11917	70	4	74
26. Sivagangai	347	49	396	107	0	107	110	51	161
27. Tirunelveli	1507	10715	12222	116	6959	7075	2	473	475
28. Thoothukudi	991	9140	10131	170	20721	20891	3	14	17
29. The Nilgiris	0	0	0	0	0	0	0	0	0
30. Kanyakumari	321	1340	1661	0	55	55	0	5	5
STATE	50789	134947	185736	36713	88977	125690	23502	44590	68092

(Cont'd)

TABLE - IV B

KHARIF-RABI SEASONWISE AREA UNDER CERTAIN PRINCIPAL CROPS 03-04

(in ha)

District	POTATO			ONION			COTTON		
	Kharif	Rabi	Total	Kharif	Rabi	Total	Kharif	Rabi	Total
1. Chennai	0	0	0	0	0	0	0	0	0
2. Kancheepuram	0	0	0	5	0	5	94	68	162
3. Thiruvallur	0	3	3	0	0	0	15	0	15
4. Cuddalore	0	0	0	3	80	83	213	389	602
5. Villupuram	0	0	0	77	93	170	2406	2516	4922
6. Vellore	0	0	0	48	21	69	1124	0	1124
7. Thiruvannamalai	0	0	0	47	18	65	239	2371	2610
8. Salem	0	0	0	197	95	292	3805	3879	7684
9. Namakkal	0	0	0	934	1619	2553	777	1922	2699
10. Dharmapuri	0	0	0	268	30	298	3010	875	3885
11. Krishnagiri	96	17	113	54	4	58	2146	0	2146
12. Coimbatore	0	0	0	1124	206	1330	5319	1562	6881
13. Erode	128	0	128	983	337	1320	1661	1154	2815
14. Tiruchirapalli	0	0	0	1131	1899	3030	2650	117	2767
15. Karur	0	0	0	113	59	172	245	64	309
16. Perambalur	0	0	0	1215	4812	6027	1935	89	2024
17. Pudukottai	0	0	0	5	1	6	131	9	140
18. Thanjavur	0	0	0	52	0	52	0	1738	1738
19. Thiruvarur	0	0	0	1	0	1	1785	0	1785
20. Nagapattinam	0	0	0	26	0	26	0	3793	3793
21. Madurai	0	0	0	474	320	794	6146	4505	10651
22. Theni	0	0	0	131	229	360	245	3045	3290
23. Dindigul	1648	729	2377	1112	1764	2876	551	1544	2095
24. Ramanathapuram	0	0	0	55	0	55	947	2363	3310
25. Virudhunagar	0	0	0	1178	23	1201	16234	1649	17883
26. Sivagangai	0	0	0	25	2	27	478	691	1169
27. Tirunelveli	0	0	0	988	85	1073	2302	1999	4301
28. Thoothukudi	0	0	0	3	1506	1509	1149	5828	6977
29. The Nilgiris	911	809	1720	0	0	0	0	0	0
30. Kanyakumari	0	0	0	0	0	0	0	0	0
STATE	2783	1558	4341	10249	13203	23452	55607	42170	97777

(Cont'd)

TABLE - IV B

KHARIF-RABI SEASONWISE AREA UNDER CERTAIN PRINCIPAL CROPS 03-04 (in ha)

District	GROUNDNUT			GINGELLY			SUNFLOWER		
	Kharif	Rabi	Total	Kharif	Rabi	Total	Kharif	Rabi	Total
1. Chennai	0	0	0	0	0	0	0	0	0
2. Kancheepuram	8636	25476	34112	1077	3079	4156	2	4	6
3. Thiruvallur	2608	15851	18459	504	1314	1818	3	12	15
4. Cuddalore	17833	9571	27404	6077	1498	7575	317	0	317
5. Villupuram	46730	28403	75133	5212	8067	13279	306	44	350
6. Vellore	48918	7118	56036	174	990	1164	9	19	28
7. Thiruvannamalai	76205	33445	109650	383	1007	1390	0	132	132
8. Salem	21573	2507	24080	974	438	1412	224	57	281
9. Namakkal	37094	7405	44499	231	301	532	352	83	435
10. Dharmapuri	7033	1508	8541	237	0	237	106	56	162
11. Krishnagiri	12631	489	13120	372	0	372	21	0	21
12. Coimbatore	12690	3939	16629	500	374	874	4	9	13
13. Erode	30485	1605	32090	5761	1110	6871	400	257	657
14. Tiruchirapalli	7581	5002	12583	380	174	554	1559	779	2338
15. Karur	1381	2038	3419	1351	8071	9422	611	512	1123
16. Perambalur	29164	5286	34450	4720	1231	5951	463	1077	1540
17. Pudukottai	19290	2220	21510	485	68	553	11	0	11
18. Thanjavur	6649	1416	8065	2272	1817	4089	52	64	116
19. Thiruvarur	190	1135	1325	535	2159	2694	26	0	26
20. Nagapattinam	1	2816	2817	230	1505	1735	25	19	44
21. Madurai	4340	1402	5742	1380	286	1666	245	83	328
22. Theni	1428	1571	2999	208	318	526	0	135	135
23. Dindigul	6500	2961	9461	614	728	1342	294	72	366
24. Ramanathapuram	585	8566	9151	154	5312	5466	0	45	45
25. Virudhunagar	8141	416	8557	3466	195	3661	661	39	700
26. Sivagangai	5177	2529	7706	60	122	182	0	0	0
27. Tirunelveli	1389	1207	2596	403	1390	1793	180	112	292
28. Thoothukudi	100	1372	1472	201	4309	4510	0	886	886
29. The Nilgiris	3	0	3	7	0	7	0	0	0
30. Kanyakumari	0	87	87	4	0	4	0	0	0
STATE	414355	177341	591696	37972	45863	83835	5871	4496	10367

(Concluded)

342-10—21

TABLE - IV C

AREA UNDER PRINCIPAL CROPS TO THE TOTAL AREA SOWN IN EACH DISTRICT OF TAMILNADU 03-04

(in %)

District	PADDY	JOWAR	BAJRA	RAGI	TOTAL CEREALS	BLACK GRAM	RED GRAM	GREEN GRAM
1. Chennai	0	0	0	0	0	0	0	0
2. Kancheepuram	60.16	0.00	0.14	0.84	61.15	2.87	0.03	0.75
3. Thiruvallur	55.37	0.10	1.19	0.35	57.02	1.46	0.93	8.83
4. Cuddalore	38.02	0.65	1.73	0.10	41.96	11.46	0.20	0.63
5. Villupuram	21.15	0.98	18.90	0.86	44.49	6.70	0.58	0.44
6. Vellore	13.91	5.62	1.55	4.35	28.44	3.23	6.87	1.92
7. Thiruvannamalai	27.24	0.56	6.96	1.73	39.02	4.00	1.58	1.65
8. Salem	6.27	11.09	2.04	5.58	31.36	0.75	0.35	1.63
9. Namakkal	3.61	11.79	0.49	0.29	16.71	1.20	0.62	3.33
10. Dharmapuri	2.80	13.22	0.38	12.46	44.61	1.33	0.81	0.44
11. Krishnagiri	5.90	6.72	0.18	27.28	44.70	0.44	1.25	0.37
12. Coimbatore	1.10	28.43	0.15	0.05	36.32	0.52	0.10	1.73
13. Erode	0.79	2.47	0.63	3.41	11.58	0.89	0.39	2.18
14. Tiruchirapalli	27.13	24.54	2.78	0.12	58.98	0.84	1.10	0.29
15. Karur	10.42	39.63	5.89	0.02	55.99	0.46	4.16	0.11
16. Perambalur	16.50	11.77	1.01	0.07	47.03	0.95	0.80	0.10
17. Pudukottai	58.02	0.67	0.03	0.15	59.24	0.50	1.13	0.08
18. Thanjavur	63.55	0.00	0.04	0.01	64.04	3.28	0.06	1.43
19. Thiruvarur	74.87	0.00	0.00	0.01	74.91	9.85	0.02	6.41
20. Nagapattinam	68.75	0.00	0.00	0.00	68.78	14.36	0.00	7.22
21. Madurai	22.07	10.44	3.08	0.16	40.03	1.28	1.31	4.28
22. Theni	12.39	10.85	5.96	0.09	35.12	0.24	1.87	0.16
23. Dindigul	4.72	22.21	1.90	0.10	43.62	2.40	0.50	1.70
24. Ramanathapuram	63.61	1.46	0.53	1.11	67.21	1.45	0.00	0.20
25. Virudhunagar	16.95	5.61	3.40	0.35	33.19	3.81	0.35	8.37
26. Sivagangai	64.50	0.23	0.03	0.34	65.15	0.35	0.24	0.10
27. Tirunelveli	35.43	1.61	0.66	0.23	42.36	8.25	0.02	4.78
28. Thoothukudi	8.16	4.17	12.85	0.13	28.37	6.10	0.03	12.59
29. The Nilgiris	2.09	0.00	0.00	0.00	2.11	0.00	0.00	0.00
30. Kanyakumari	19.73	0.00	0.00	0.00	19.73	1.89	0.00	0.06
State	**26.27**	**7.55**	**2.99**	**2.23**	**43.27**	**3.49**	**0.84**	**2.36**

(Contd...)

TABLE - IV C

AREA UNDER PRINCIPAL CROPS TO THE TOTAL AREA SOWN IN EACH DISTRICT OF TAMILNADU 03-04

(in %)

District	TOTAL PULSES	SUGAR CANE	TOTAL FOOD CROPS	GROUND NUT	GINGELLY	COCONUT	COTTON	TOTAL NON - FOOD CROPS
1. Chennai	0	0	0	0	0	0	0	0
2. Kancheepuram	4.20	2.98	72.38	21.13	2.57	2.55	0.10	27.62
3. Thiruvallur	11.73	3.35	80.07	13.64	1.34	0.81	0.01	19.93
4. Cuddalore	12.39	12.43	83.81	10.00	2.77	0.97	0.22	16.19
5. Villupuram	9.99	8.51	68.17	21.11	3.73	0.54	1.38	31.83
6. Vellore	17.87	5.75	61.86	25.22	0.52	9.81	0.51	38.14
7. Thiruvannamalai	10.22	2.85	54.74	42.24	0.54	0.30	1.01	45.26
8. Salem	8.23	2.20	60.59	11.12	0.65	5.32	3.55	39.41
9. Namakkal	6.90	5.13	43.37	21.50	0.26	1.79	1.30	56.63
10. Dharmapuri	18.06	2.71	83.81	5.34	0 15	4.96	2.43	16.19
11. Krishnagiri	13.27	0.62	81.06	6.73	0.19	6.93	1.10	18.94
12. Coimbatore	10.27	1.90	57.32	5.01	0.26	29.94	2.07	42.68
13. Erode	12.04	5.41	37.46	12.98	2.78	7.07	1.14	62.54
14. Tiruchirapalli	3.56	1.98	81.38	7.95	0.35	3 75	1.75	18.62
15. Karur	6.54	2.62	74.58	3.82	10 54	5 02	0.35	25.42
16. Perambalur	1.93	3.92	78.34	15 62	2.70	0.40	0 92	21.66
17. Pudukottai	2.23	4.43	77.64	15.65	0.40	3.78	0 10	22.36
18. Thanjavur	4.77	5.01	78.72	4.16	2.11	12 49	0.90	21.28
19. Thiruvarur	16.28	1.09	93.10	0.82	1.66	3.03	1.10	6.90
20. Nagapattinam	21.58	1.12	93.37	1.42	0.88	1.92	1.92	6.63
21. Madurai	9.35	3.94	66.94	5.30	1.54	9.79	9.82	33 06
22. Theni	6.79	6.09	71.93	2.61	0.46	12.60	2.87	28.07
23. Dindigul	12.98	1.22	77.65	3.91	0.55	9.90	0.86	22.35
24. Ramanathapuram	2.07	0.24	85.40	4.81	2.87	4.38	1.74	14.60
25. Virudhunagar	13.76	2.02	61.81	6.01	2.57	6.02	12.56	38.19
26. Sivagangai	1.47	3.01	82.30	6.91	0.16	5.44	1.05	17.70
27. Tirunelveli	14.85	1.83	76.94	1.75	1.21	10.46	2.90	23.06
28. Thoothukudi	19.25	0.04	76.61	0.89	2.72	3.65	4.20	23.39
29. The Nilgiris	0.00	0.00	14.16	0.00	0.01	0.07	0.00	85.84
30. Kanyakumari	2.26	0.00	49.57	0.10	0.00	26.95	0.00	50.43
State	**10.10**	**3.61**	**69.94**	**11.13**	**1.58**	**6.63**	**1.84**	**30.06**

(Concluded)

TABLE - IV D

AREA UNDER HIGH YIELDING / LOCAL VARIETIES OF PRINCIPAL CROPS 03-04

(in ha)

District	PADDY								
	KAR / KURUVAI / SORNAVARI								
	High Yielding variety			Local Variety			Total		
	Irrig.	Un irrig.	Total	Irrig	Un irrig.	Total	Irrig.	Un irrig.	Total
1. Chennai	0	0	0	0	0	0	0	0	0
2. Kancheepuram	8753	480	9233	0	0	0	8753	480	9233
3. Thiruvallur	14171	270	14441	0	0	0	14171	270	14441
4. Cuddalore	16413	0	16413	0	0	0	16413	0	16413
5. Villupuram	8382	0	8382	0	0	0	8382	0	8382
6. Vellore	7594	0	7594	0	0	0	7594	0	7594
7. Thiruvannamalai	7575	0	7575	0	0	0	7575	0	7575
8. Salem	2609	20	2629	0	0	0	2609	20	2629
9. Namakkal	402	0	402	0	0	0	402	0	402
10. Dharmapuri	1303	117	1420	139	0	139	1442	117	1559
11. Krishnagiri	1353	0	1353	0	0	0	1353	0	1353
12. Coimbatore	49	0	49	0	0	0	49	0	49
13. Erode	279	0	279	0	0	0	279	0	279
14. Tiruchirapalli	5733	0	5733	0	0	0	5733	0	5733
15. Karur	198	0	198	0	0	0	198	0	198
16. Perambalur	1543	0	1543	0	0	0	1543	0	1543
17. Pudukottai	1118	0	1118	0	0	0	1118	0	1118
18. Thanjavur	19781	0	19781	0	0	0	19781	0	19781
19. Thiruvarur	6383	0	6383	0	0	0	6383	0	6383
20. Nagapattinam	16417	0	16417	0	0	0	16417	0	16417
21. Madurai	359	0	359	0	0	0	359	0	359
22. Theni	2803	0	2803	0	0	0	2803	0	2803
23. Dindigul	519	0	519	0	0	0	519	0	519
24. Ramanathapuram	0	0	0	0	0	0	0	0	0
25. Virudhunagar	0	0	0	0	0	0	0	0	0
26. Sivagangai	0	0	0	0	0	0	0	0	0
27. Tirunelveli	7357	0	7357	0	0	0	7357	0	7357
28. Thoothukudi	770	0	770	0	0	0	770	0	770
29. The Nilgiris	7	0	7	0	1628	1628	7	1628	1635
30. Kanyakumari	6083	0	6083	20	0	20	6103	0	6103
State	137954	887	138841	159	1628	1787	138113	2515	140628

(Contd...)

TABLE - IV D

AREA UNDER HIGH YIELDING / LOCAL VARIETIES OF PRINCIPAL CROPS 03-04

(in ha)

District	PADDY								
	SAMBA / THALADI / PISHANAM								
	High Yielding variety			Local Variety			Total		
	Irrig.	Un irrig.	Total	Irrig.	Un irrig.	Total	Irrig.	Un irrig.	Total
1. Chennai	0	0	0	0	0	0	0	0	0
2. Kancheepuram	53982	2068	56050	0	0	0	53982	2068	56050
3. Thiruvallur	45335	7588	52923	0	0	0	45335	7588	52923
4. Cuddalore	81051	180	81231	0	0	0	81051	180	81231
5. Villupuram	56834	402	57236	0	0	0	56834	402	57236
6. Vellore	16888	0	16888	0	0	0	16888	0	16888
7. Thiruvannamalai	45569	0	45569	0	0	0	45569	0	45569
8. Salem	8776	209	8985	0	0	0	8776	209	8985
9. Namakkal	5449	0	5449	451	0	451	5900	0	5900
10. Dharmapuri	2690	0	2690	70	0	70	2760	0	2760
11. Krishnagiri	8554	157	8711	68	0	68	8622	157	8779
12. Coimbatore	3151	0	3151	0	0	0	3151	0	3151
13. Erode	1084	0	1084	0	104	104	1084	104	1188
14. Tiruchirapalli	29977	422	30399	0	0	0	29977	422	30399
15. Karur	8669	0	8669	0	0	0	8669	0	8669
16. Perambalur	22239	9603	31842	0	12	12	22239	9615	31854
17. Pudukottai	67661	10821	78482	0	0	0	67661	10821	78482
18. Thanjavur	97943	45	97988	0	0	0	97943	45	97988
19. Thiruvarur	107888	0	107888	6307	0	6307	114195	0	114195
20. Nagapattinam	100608	17351	117959	0	0	0	100608	17351	117959
21. Madurai	18729	0	18729	0	0	0	18729	0	18729
22. Theni	10120	0	10120	0	0	0	10120	0	10120
23. Dindigul	9710	0	9710	0	0	0	9710	0	9710
24. Ramanathapuram	49381	20529	69910	4663	46458	51121	54044	66987	121031
25. Virudhunagar	23048	25	23073	0	0	0	23048	25	23073
26. Sivagangai	55939	16016	71955	0	0	0	55939	16016	71955
27. Tirunelveli	43317	0	43317	0	0	0	43317	0	43317
28. Thoothukudi	7542	0	7542	0	0	0	7542	0	7542
29. The Nilgiris	0	0	0	0	0	0	0	0	0
30. Kanyakumari	11177	0	11177	40	0	40	11217	0	11217
State	993311	85416	1078727	11599	46574	58173	1004910	131990	1136900

(Contd...)

TABLE - IV D

AREA UNDER HIGH YIELDING / LOCAL VARIETIES OF PRINCIPAL CROPS 03-04

(in ha)

District	PADDY – NAVARAI / KODAI – High Yielding variety			Local Variety			Total		
	Irrig.	Un irrig.	Total	Irrig.	Un irrig.	Total	Irrig.	Un irrig.	Total
1. Chennai	0	0	0	0	0	0	0	0	0
2. Kancheepuram	31834	0	31834	0	0	0	31834	0	31834
3. Thiruvallur	7545	33	7578	0	0	0	7545	33	7578
4. Cuddalore	6518	0	6518	0	0	0	6518	0	6518
5. Villupuram	9661	0	9661	0	0	0	9661	0	9661
6. Vellore	6427	0	6427	0	0	0	6427	0	6427
7. Thiruvannamalai	17578	0	17578	0	0	0	17578	0	17578
8. Salem	1911	0	1911	60	0	60	1971	0	1971
9. Namakkal	1177	0	1177	0	0	0	1177	0	1177
10. Dharmapuri	166	0	166	0	0	0	166	0	166
11. Krishnagiri	1380	0	1380	0	0	0	1380	0	1380
12. Coimbatore	454	0	454	0	0	0	454	0	454
13. Erode	477	0	477	0	0	0	477	0	477
14. Tiruchirapalli	6796	0	6796	0	0	0	6796	0	6796
15. Karur	454	0	454	0	0	0	454	0	454
16. Perambalur	2291	0	2291	694	0	694	2985	0	2985
17. Pudukottai	168	0	168	0	0	0	168	0	168
18. Thanjavur	5524	0	5524	0	0	0	5524	0	5524
19. Thiruvarur	859	0	859	0	0	0	859	0	859
20. Nagapattinam	1663	0	1663	0	0	0	1663	0	1663
21. Madurai	4846	0	4846	0	0	0	4846	0	4846
22. Theni	1305	0	1305	0	0	0	1305	0	1305
23. Dindigul	1208	0	1208	0	0	0	1208	0	1208
24. Ramanathapuram	0	0	0	0	0	0	0	0	0
25. Virudhunagar	1066	0	1066	0	0	0	1066	0	1066
26. Sivagangai	0	0	0	0	0	0	0	0	0
27. Tirunelveli	1800	0	1800	0	0	0	1800	0	1800
28. Thoothukudi	5228	0	5228	0	0	0	5228	0	5228
29. The Nilgiris	0	0	0	0	0	0	0	0	0
30. Kanyakumari	0	0	0	0	0	0	0	0	0
State	118336	33	118369	754	0	754	119090	33	119123

(Contd...)

TABLE - IV D

AREA UNDER HIGH YIELDING / LOCAL VARIETIES OF PRINCIPAL CROPS 03-04

(in ha)

District	PADDY (Combined)								
	High Yielding variety			Local Variety			Total		
	Irrig.	Un irrig.	Total	Irrig.	Un irrig.	Total	Irrig.	Un irrig.	Total
1. Chennai	0	0	0	0	0	0	0	0	0
2. Kancheepuram	94569	2548	97117	0	0	0	94569	2548	97117
3. Thiruvallur	67051	7891	74942	0	0	0	67051	7891	74942
4. Cuddalore	103982	180	104162	0	0	0	103982	180	104162
5. Villupuram	74877	402	75279	0	0	0	74877	402	75279
6. Vellore	30909	0	30909	0	0	0	30909	0	30909
7. Thiruvannamalai	70722	0	70722	0	0	0	70722	0	70722
8. Salem	13296	229	13525	60	0	60	13356	229	13585
9. Namakkal	7028	0	7028	451	0	451	7479	0	7479
10. Dharmapuri	4159	117	4276	209	0	209	4368	117	4485
11. Krishnagiri	11287	157	11444	68	0	68	11355	157	11512
12. Coimbatore	3654	0	3654	0	0	0	3654	0	3654
13. Erode	1840	0	1840	0	104	104	1840	104	1944
14. Tiruchirapalli	42506	422	42928	0	0	0	42506	422	42928
15. Karur	9321	0	9321	0	0	0	9321	0	9321
16. Perambalur	26073	9603	35676	694	12	706	26767	9615	36382
17. Pudukottai	68947	10821	79768	0	0	0	68947	10821	79768
18. Thanjavur	123248	45	123293	0	0	0	123248	45	123293
19. Thiruvarur	115130	0	115130	6307	0	6307	121437	0	121437
20. Nagapattinam	118688	17351	136039	0	0	0	118688	17351	136039
21. Madurai	23934	0	23934	0	0	0	23934	0	23934
22. Theni	14228	0	14228	0	0	0	14228	0	14228
23. Dindigul	11437	0	11437	0	0	0	11437	0	11437
24. Ramanathapuram	49381	20529	69910	4663	46458	51121	54044	66987	121031
25. Virudhunagar	24114	25	24139	0	0	0	24114	25	24139
26. Sivagangai	55939	16016	71955	0	0	0	55939	16016	71955
27. Tirunelveli	52474	0	52474	0	0	0	52474	0	52474
28. Thoothukudi	13540	0	13540	0	0	0	13540	0	13540
29. The Nilgiris	7	0	7	0	1628	1628	7	1628	1635
30. Kanyakumari	17260	0	17260	60	0	60	17320	0	17320
State	**1249601**	**86336**	**1335937**	**12512**	**48202**	**60714**	**1262113**	**134538**	**1396651**

(Contd...)

TABLE - IV D

AREA UNDER HIGH YIELDING / LOCAL VARIETIES OF PRINCIPAL CROPS 03-04

(in ha)

District	CHOLAM (JOWAR)								
	High Yielding variety			Local Variety			Total		
	Irrig.	Un irrig.	Total	Irrig.	Un irrig	Total	Irrig.	Un irrg.	Total
1. Chennai	0	0	0	0	0	0	0	0	0
2. Kancheepuram	2	0	2	0	0	0	2	0	2
3. Thiruvallur	2	138	140	0	0	0	2	138	140
4. Cuddalore	15	1769	1784	0	0	0	15	1769	1784
5. Villupuram	13	1126	1139	0	2367	2367	13	3493	3506
6. Vellore	0	12492	12492	0	0	0	0	12492	12492
7. Thiruvannamalai	117	1349	1466	0	0	0	117	1349	1466
8. Salem	3161	18821	21982	76	1951	2027	3237	20772	24009
9. Namakkal	2161	11213	13374	4736	6300	11036	6897	17513	24410
10. Dharmapuri	12	20285	20297	7	854	861	19	21139	21158
11. Krishnagiri	6	12643	12649	0	457	457	6	13100	13106
12. Coimbatore	1871	72391	74262	227	19884	20111	2098	92275	94373
13. Erode	350	3517	3867	8	2219	2227	358	5736	6094
14. Tiruchirapalli	796	38023	38819	0	8	8	796	38031	38827
15. Karur	1628	18300	19928	540	14973	15513	2168	33273	35441
16. Perambalur	125	15511	15636	0	10327	10327	125	25838	25963
17. Pudukottai	74	841	915	6	0	6	80	841	921
18. Thanjavur	2	0	2	0	0	0	2	0	2
19. Thiruvarur	0	0	0	0	0	0	0	0	0
20. Nagapattinam	0	0	0	0	0	0	0	0	0
21. Madurai	187	10633	10820	0	499	499	187	11132	11319
22. Theni	402	12053	12455	0	0	0	402	12053	12455
23. Dindigul	1794	34877	36671	226	16901	17127	2020	51778	53798
24. Ramanathapuram	43	277	320	15	2445	2460	58	2722	2780
25. Virudhunagar	95	7901	7996	0	0	0	95	7901	7996
26. Sivagangai	15	240	255	0	0	0	15	240	255
27. Tirunelveli	1224	1158	2382	0	0	0	1224	1158	2382
28. Thoothukudi	13	6914	6927	0	0	0	13	6914	6927
29. The Nilgiris	0	1	1	0	0	0	0	1	1
30. Kanyakumari	0	0	0	0	0	0	0	0	0
State	**14108**	**302473**	**316581**	**5841**	**79185**	**85026**	**19949**	**381658**	**401607**

(Contd...)

TABLE - IV D

AREA UNDER HIGH YIELDING / LOCAL VARIETIES OF PRINCIPAL CROPS 03-04

(in ha)

District	CUMBU (BAJRA)								
	High Yielding variety			Local Variety			Total		
	Irrig.	Un irrig	Total	Irrig	Un irrig.	Total	Irrig.	Un irrig.	Total
1. Chennai	0	0	0	0	0	0	0	0	0
2. Kancheepuram	219	3	222	0	0	0	219	3	222
3. Thiruvallur	303	1304	1607	0	0	0	303	1304	1607
4. Cuddalore	511	4237	4748	0	0	0	511	4237	4748
5. Villupuram	489	41539	42028	74	25187	25261	563	66726	67289
6. Vellore	98	3339	3437	0	0	0	98	3339	3437
7. Thiruvannamalai	1687	16376	18063	0	0	0	1687	16376	18063
8. Salem	616	3483	4099	23	303	326	639	3786	4425
9. Namakkal	57	967	1024	0	0	0	57	967	1024
10. Dharmapuri	259	351	610	0	0	0	259	351	610
11. Krishnagiri	136	216	352	0	3	3	136	219	355
12. Coimbatore	58	342	400	92	8	100	150	350	500
13. Erode	90	966	1056	0	510	510	90	1476	1566
14. Tiruchirapalli	22	4277	4299	5	89	94	27	4366	4393
15. Karur	123	3474	3597	0	1667	1667	123	5141	5264
16. Perambalur	169	765	934	8	1292	1300	177	2057	2234
17. Pudukottai	8	31	39	0	0	0	8	31	39
18. Thanjavur	72	7	79	0	0	0	72	7	79
19. Thiruvarur	0	0	0	0	0	0	0	0	0
20. Nagapattinam	0	0	0	0	0	0	0	0	0
21. Madurai	248	3090	3338	0	0	0	248	3090	3338
22. Theni	139	6707	6846	0	0	0	139	6707	6846
23. Dindigul	785	3829	4614	0	0	0	785	3829	4514
24. Ramanathapuram	74	0	74	0	928	928	74	928	1002
25. Virudhunagar	500	4349	4849	0	0	0	500	4349	4849
26. Sivagangai	31	3	34	0	0	0	31	3	34
27. Tirunelveli	243	734	977	0	0	0	243	734	977
28. Thoothukudi	199	21135	21334	0	0	0	199	21135	21334
29. The Nilgiris	0	2	2	0	0	0	0	2	2
30. Kanyakumari	0	0	0	0	0	0	0	0	0
State	7136	121526	128662	202	29987	30189	7338	151513	158851

(Contd...)

TABLE - IV D

AREA UNDER HIGH YIELDING / LOCAL VARIETIES OF PRINCIPAL CROPS 03-04

(in ha)

District	RAGI								
	High Yielding variety			Local Variety			Total		
	Irrig.	Un irrig.	Total	Irrig.	Un irrig.	Total	Irrig.	Un irrig.	Total
1. Chennai	0	0	0	0	0	0	0	0	0
2. Kancheepuram	1170	192	1362	0	0	0	1170	192	1362
3. Thiruvallur	280	193	473	0	0	0	280	193	473
4. Cuddalore	188	89	277	0	0	0	188	89	277
5. Villupuram	2458	120	2578	150	327	477	2608	447	3055
6. Vellore	6906	2770	9676	0	0	0	6906	2770	9676
7. Thiruvannamalai	3360	1135	4495	0	0	0	3360	1135	4495
8. Salem	1117	10911	12028	0	48	48	1117	10959	12076
9. Namakkal	75	520	595	0	0	0	75	520	595
10. Dharmapuri	1196	17559	18755	22	1173	1195	1218	18732	19950
11. Krishnagiri	1983	49937	51920	16	1289	1305	1999	51226	53225
12. Coimbatore	13	153	166	0	8	8	13	161	174
13. Erode	122	1458	1580	0	6849	6849	122	8307	8429
14. Tiruchirapalli	13	161	174	0	12	12	13	173	186
15. Karur	15	0	15	2	0	2	17	0	17
16. Perambalur	20	54	74	4	75	79	24	129	153
17. Pudukottai	79	124	203	0	0	0	79	124	203
18. Thanjavur	19	0	19	1	0	1	20	0	20
19. Thiruvarur	9	0	9	0	0	0	9	0	9
20. Nagapattinam	2	0	2	0	0	0	2	0	2
21. Madurai	39	111	150	0	28	28	39	139	178
22. Theni	44	60	104	0	0	0	44	60	104
23. Dindigul	30	197	227	6	0	6	36	197	233
24. Ramanathapuram	287	353	640	191	1278	1469	478	1631	2109
25. Virudhunagar	308	192	500	0	0	0	308	192	500
26. Sivagangai	117	259	376	0	0	0	117	259	376
27. Tirunelveli	313	34	347	0	0	0	313	34	347
28. Thoothukudi	145	69	214	0	0	0	145	69	214
29. The Nilgiris	0	1	1	0	0	0	0	1	1
30. Kanyakumari	0	0	0	0	0	0	0	0	0
State	20308	86652	106960	392	11087	11479	20700	97739	118439

(Concluded)

TABLE - IV E

NORMAL AREA OF PRINCIPAL CROPS 03-04

(Average of five years ending 03-04)

(in ha)

District	PADDY				MAIZE	CHOLAM (JOWAR)	CUMBU (BAJRA)
	Kar / Kuruvai / Sornavari	Samba / Thaladi / Pishanam	Navarai / Kodai	TOTAL			
1. Chennai	0	0	0	0	0	0	0
2. Kancheepuram	11261	69549	40681	121491	4	2	68
3. Thiruvallur	19039	57091	16101	92231	2	88	1298
4. Cuddalore	17383	83569	7654	108606	463	1771	4456
5. Villupuram	18392	89175	17155	124722	1591	1895	44515
6. Vellore	8383	19768	15751	43902	796	10531	3545
7. Thiruvannamalai	10661	44776	27847	83284	204	2190	12640
8. Salem	4529	19365	8882	32776	6503	22924	3883
9. Namakkal	2125	11875	2493	16493	507	15199	601
10. Dharmapuri	10247	22530	7175	39952	737	16078	2888
11. Krishnagiri	1353	8779	1380	11512	69	13106	355
12. Coimbatore	1479	7101	1973	10553	18862	83455	531
13. Erode	9302	26029	2161	37492	6333	9128	1265
14. Tiruchirapalli	8019	52256	5540	65815	2016	34590	4000
15. Karur	94	14060	873	15027	9	28525	8301
16. Perambalur	1712	38397	5502	45611	13076	26311	2784
17. Pudukottai	1329	84918	475	86722	190	484	31
18. Thanjavur	30166	131803	5101	167070	309	0	21
19. Thiruvarur	20557	130823	1635	153015	16	0	0
20. Nagapattinam	25544	127481	1568	154593	19	0	2
21. Madurai	8958	41947	8146	59051	562	10664	2421
22. Theni	4532	11008	886	16426	6781	10826	4687
23. Dindigul	2512	14120	2207	18839	27995	47337	5900
24. Ramanathapuram	0	125172	0	125172	41	1874	743
25. Virudhunagar	0	26839	1901	28740	7216	7733	7274
26. Sivagangai	0	80175	48	80223	3	160	25
27. Tirunelveli	17696	50731	2226	70653	5819	2213	1991
28. Thoothukudi	2326	9170	2841	14337	4679	7618	20658
29. The Nilgiris	1923	0	0	1923	0	1	0
30. Kanyakumari	12344	13990	0	26334	0	0	0
State	**251866**	**1412497**	**188202**	**1852565**	**104802**	**354703**	**134883**

(Contd...)

TABLE - IV E

NORMAL AREA OF PRINCIPAL CROPS 03-04

(Average of five years ending 03-04)

(in ha)

District	RAGI	KORRA	VARAGU	SAMAI	OTHER CEREALS	TOTAL CEREALS
1. Chennai	0	0	0	0	0	0
2. Kancheepuram	1067	0	3	0	0	122635
3. Thiruvallur	928	9	0	2	0	94558
4. Cuddalore	374	24	2565	10	0	118269
5. Villupuram	2281	466	2633	766	0	178869
6. Vellore	10104	147	110	3325	0	72460
7. Thiruvannamalai	5573	122	199	4429	0	108641
8. Salem	13527	651	1449	2636	449	84798
9. Namakkal	1034	285	175	341	169	34804
10. Dharmapuri	59319	49	99	29439	7	148568
11. Krishnagiri	53225	1	9	8922	0	87199
12. Coimbatore	255	3	2	38	17	113716
13. Erode	10212	2	19	43	3	64497
14. Tiruchirapalli	163	3	429	378	0	107394
15. Karur	14	0	1	4	0	51881
16. Perambalur	88	0	3119	0	0	90989
17. Pudukottai	258	0	383	12	0	88080
18. Thanjavur	11	9	37	0	0	167457
19. Thiruvarur	5	0	0	0	0	153036
20. Nagapattinam	1	0	0	0	0	154615
21. Madurai	180	28	276	65	2545	75792
22. Theni	168	18	6	211	20	39143
23. Dindigul	334	50	179	493	208	101335
24. Ramanathapuram	1096	0	1	14	470	129411
25. Virudhunagar	596	18	144	12	927	52660
26. Sivagangai	273	2	31	5	25	80747
27. Tirunelveli	571	12	1	3	308	81571
28. Thoothukudi	338	30	6	2	477	48145
29. The Nilgiris	24	14	0	15	2	1979
30. Kanyakumari	0	0	0	0	0	26334
State	**162019**	**1943**	**11876**	**51165**	**5627**	**2679583**

(Contd...)

TABLE - IV E

NORMAL AREA OF PRINCIPAL CROPS 03-04

(Average of five years ending 03-04)

(in ha)

District	BENGAL GRAM	RED GRAM	GREEN GRAM	BLACK GRAM	HORSE GRAM	OTHER PULSES	TOTAL PULSES	TOTAL FOOD GRAINS
1. Chennai	0	0	0	0	0	0	0	0
2. Kancheepuram	0	19	1325	1548	13	735	3640	126275
3. Thiruvallur	27	847	6303	4900	86	457	12620	107178
4. Cuddalore	7	415	9223	28015	72	248	37980	156249
5. Villupuram	17	776	4945	8190	667	3212	17807	196676
6. Vellore	3	13901	4541	6536	5840	5739	36560	109020
7. Thiruvannamalai	25	3602	4983	9742	3514	3414	25280	133921
8. Salem	358	4774	9758	16461	8222	20026	59599	144397
9. Namakkal	360	5497	7523	8463	3669	4146	29658	64462
10. Dharmapuri	387	8868	3280	5400	44821	20458	83214	231782
11. Krishnagiri	376	2443	853	716	16417	5090	25895	113094
12. Coimbatore	4507	655	4135	3150	5920	14136	32503	146219
13. Erode	148	1329	4365	3186	7923	11632	28583	93080
14. Tiruchirapalli	61	1639	807	2763	876	821	6967	114361
15. Karur	0	2743	149	247	842	716	4697	56578
16. Perambalur	78	1884	633	832	16	59	3502	94491
17. Pudukottai	0	1621	213	1047	246	680	3807	91887
18. Thanjavur	0	69	6169	9033	0	22	15293	182750
19. Thiruvarur	0	22	17521	34342	0	15	51900	204936
20. Nagapattinam	0	0	18861	38779	0	2	57642	212257
21. Madurai	63	1538	4640	2140	107	2586	11074	86866
22. Theni	0	2651	337	315	474	4267	8044	47187
23. Dindigul	385	1646	4301	5556	3999	15342	31229	132564
24. Ramanathapuram	0	1	599	1695	15	456	2766	132177
25. Virudhunagar	129	759	6782	6718	53	1662	16103	68763
26. Sivagangai	0	292	154	285	105	722	1558	82305
27. Tirunelveli	2	51	5981	10685	369	1710	18798	100369
28. Thoothukudi	82	78	8812	14128	22	772	23894	72039
29. The Nilgiris	0	0	0	0	0	6	6	1985
30. Kanyakumari	0	1	434	2604	8	193	3240	29574
State	7015	58121	137627	227476	104296	119324	653859	3333442

(Contd...)

TABLE - IV E

NORMAL AREA OF PRINCIPAL CROPS 03-04

(Average of five years ending 03-04)

(in ha)

District	SUGARCANE Planted	SUGARCANE Ratoon	SUGARCANE Total	CHILLIES	TURMERIC	CARDAMOM	CORIANDER	TAMARIND	POTATO
1. Chennai	0	0	0	0	0	0	0	0	0
2. Kancheepuram	3118	3073	6191	270	5	0	4	47	0
3. Thiruvallur	2013	4645	6658	770	12	0	17	54	1
4. Cuddalore	24703	12170	36873	187	49	0	4824	194	0
5. Villupuram	17519	16808	34327	408	1373	0	144	151	0
6. Vellore	10240	12614	22854	421	464	0	47	489	0
7. Thiruvannamalai	9534	9133	18667	666	261	0	18	76	0
8. Salem	3960	3514	7474	1083	3769	93	193	613	2
9. Namakkal	5790	4987	10777	513	2006	10	143	462	0
10. Dharmapuri	8989	9260	18249	806	2340	0	514	2175	266
11. Krishnagiri	975	244	1219	497	448	0	197	1123	113
12. Coimbatore	6739	4340	11079	1922	2937	812	852	948	0
13. Erode	16126	11764	27890	965	10112	1	8	214	63
14. Tiruchirapalli	2536	1762	4298	2456	302	1	1372	1258	0
15. Karur	5528	1912	7440	1369	393	0	10	110	0
16. Perambalur	5989	5856	11845	3765	271	0	5747	597	0
17. Pudukottai	3199	1862	5061	191	6	0	27	331	0
18. Thanjavur	5658	5302	10960	76	8	0	2	193	0
19. Thiruvarur	1152	891	2043	19	5	0	1	158	0
20. Nagapattinam	1390	1990	3380	23	4	0	0	318	0
21. Madurai	3333	2727	6060	506	30	0	342	1465	0
22. Theni	3778	6385	10163	251	13	1332	12	2579	0
23. Dindigul	2008	3909	5917	1748	51	235	215	4498	2509
24. Ramanathapuram	509	3	512	19168	1	0	1509	212	0
25. Virudhunagar	1706	1902	3608	5327	1	311	4545	412	0
26. Sivagangai	2710	1967	4677	4090	3	0	4	534	0
27. Tirunelveli	2795	1128	3923	3048	8	1117	46	795	0
28. Thoothukudi	85	19	104	25640	5	0	6319	367	0
29. The Nilgiris	9	0	9	30	9	1044	3	0	2267
30. Kanyakumari	0	0	0	1	0	124	0	1700	0
State	152091	130167	282258	76216	24886	5080	27115	22073	5221

(Contd...)

TABLE - IV E

NORMAL AREA OF PRINCIPAL CROPS 03-04

(Average of five years ending 03-04)

(in ha)

District	SWEET POTATO	TAPIOCA	MANGO	BANANA	GINGER	ONION	FRUITS & VEGETABLES	TOTAL FOOD CROPS
1. Chennai	0	0	0	0	0	0	0	0
2. Kancheepuram	42	6	2315	231	0	1	5443	138261
3. Thiruvallur	30	91	7275	831	0	5	9861	124661
4. Cuddalore	104	4820	557	3786	0	88	38486	236935
5. Villupuram	188	7178	871	1150	0	164	17079	250389
6. Vellore	8	96	12195	3144	0	56	19533	152950
7. Thiruvannamalai	40	581	540	1262	0	108	5338	158954
8. Salem	13	23660	2697	916	4	1277	38382	198273
9. Namakkal	7	18206	1191	1711	8	3243	29786	108992
10. Dharmapuri	46	14070	30692	1136	1	531	56581	312979
11. Krishnagiri	13	434	34626	1024	0	24	41234	158125
12. Coimbatore	4	1056	3625	7042	1	2420	24186	191606
13. Erode	7	4687	920	4584	0	1691	15749	148200
14. Tiruchirapalli	36	5317	2045	8597	0	2214	21779	145905
15. Karur	183	670	453	5051	0	168	7952	73998
16. Perambalur	18	2380	697	299	0	3408	39652	156422
17. Pudukottai	7	16	549	3519	0	5	15469	113162
18. Thanjavur	3	61	777	3608	2	13	8488	202710
19. Thiruvarur	2	83	222	323	0	1	836	208124
20. Nagapattinam	7	173	1075	665	0	24	2730	219329
21. Madurai	70	113	5352	2064	0	922	11703	107209
22. Theni	6	59	7866	3687	0	281	22259	83910
23. Dindigul	138	362	12399	3316	4	3120	41073	187554
24. Ramanathapuram	0	0	124	161	0	14	646	158444
25. Virudhunagar	62	23	1469	873	0	1200	6390	89732
26. Sivagangai	5	6	1127	576	0	6	7197	98760
27. Tirunelveli	59	186	3824	6799	16	1302	21061	132121
28. Thoothukudi	62	12	417	8995	0	1466	15615	124464
29. The Nilgiris	7	89	35	347	427	0	6247	12344
30. Kanyakumari	0	8130	1739	5179	13	6	18216	52833
State	1167	92565	137674	80876	476	23758	548971	4347346

(Contd...)

TABLE - IV E

NORMAL AREA OF PRINCIPAL CROPS 03-04

(Average of five years ending 03-04)

(in ha)

District	COTTON	GROUNDNUT	GINGELLY	SUN FLOWER	CASTOR	TOBACCO	TOTAL NON - FOOD CROPS	TOTAL FOOD & NON FOOD CROPS
1. Chennai	0	0	0	0	0	0	0	0
2. Kancheepuram	153	27729	1571	4	4	0	36903	175164
3. Thiruvallur	5	20838	1969	16	1	0	30665	155326
4. Cuddalore	1446	28543	5903	117	49	19	48934	285869
5. Villupuram	5107	62646	5917	102	144	7	102680	353069
6. Vellore	3319	54995	5612	85	955	0	83225	236175
7. Thiruvannamalai	2302	90685	2525	66	20	87	101229	260183
8. Salem	11705	44456	9176	303	5561	229	132556	330829
9. Namakkal	3192	60200	1981	661	9390	0	136253	245245
10. Dharmapuri	8981	40372	4166	871	2831	4	86936	399915
11. Krishnagiri	2146	13120	13515	21	440	0	36946	195071
12. Coimbatore	8000	20095	20559	73	176	782	141618	333224
13. Erode	7200	41089	17160	486	1467	4226	157158	305358
14. Tiruchirapalli	7037	13892	1857	1878	413	0	33302	179207
15. Karur	413	7113	5568	370	38	6	21362	95360
16. Perambalur	14310	33919	5311	482	406	0	62619	219041
17. Pudukottai	327	25728	2319	10	8	0	36091	149253
18. Thanjavur	1246	6643	9060	67	8	0	39213	241923
19. Thiruvarur	1841	1258	3187	9	2	0	10883	219007
20. Nagapattinam	1918	2729	1662	23	1	291	10383	229712
21. Madurai	10298	6692	3404	278	29	1	35020	142229
22. Theni	4504	5959	3668	273	121	63	35793	119703
23. Dindigul	3702	17210	6755	417	81	1569	62792	250346
24. Ramanathapuram	3718	7242	3029	49	0	0	25460	183904
25. Virudhunagar	19590	7718	3997	930	13	0	55446	145178
26. Sivagangai	459	6279	1449	0	1	0	15564	114324
27. Tirunelveli	6578	4610	4370	154	69	7	36167	168288
28. Thoothukudi	9367	1765	3781	1094	93	0	42699	167163
29. The Nilgiris	4	7	27	0	0	0	65809	78153
30. Kanyakumari	2	62	4739	0	0	1	43167	96000
State	**138870**	**653594**	**154237**	**8839**	**22321**	**7292**	**1726873**	**6074219**

(Concluded)

TABLE - V A

DISTRICTWISE AVERAGE YIELD RATE OF CROPS FOR THE YEAR 03-04

(in kg / ha)

District	CEREALS									
	RICE				JOWAR (CHOLAM)			BAJRA (CUMBU)		
	Kar / Kuruvai / Sornavari	Samba / Thaladi / Pishanam	Navarai / Kodai	Combined	Irrigated	un irrigated	Combined	Irrigated	un irrigated	Combined
1. Chennai	--	--	--	--	--	--	--	--	--	--
2. Kancheepuram	3365	3125	2809	3044	1137	--	1137	1328	1073	1324
3. Thiruvallur	3659	2273	2955	2609	1137	585	593	1328	1073	1121
4. Cuddalore	3377	3009	2728	3050	1137	452	458	1328	1511	1491
5. Villupuram	2873	3164	3064	3118	1137	585	587	1132	1128	1128
6. Vellore	3652	3499	3320	3500	--	1075	1075	1328	1005	1015
7. Thiruvannamalai	2967	2817	2708	2806	1137	585	629	1318	612	678
8. Salem	3438	3119	3337	3213	841	440	494	1557	1073	1143
9. Namakkal	3479	3309	2917	3257	1253	585	774	1328	1073	1087
10. Dharmapuri } 11. Krishnagiri	3053	2298	2201	2426	1137	649	649	1276	1073	1156
12. Coimbatore	3311	2906	2917	2913	939	288	302	1328	1073	1150
13. Erode	3906	4165	4035	4096	289	558	542	1328	1073	1088
14. Tiruchirapalli	3878	2856	2506	2937	1455	596	614	1328	577	581
15. Karur	3311	2548	2917	2582	698	329	351	1328	272	297
16. Perambalur	2826	2340	2348	2361	1137	817	818	1328	1073	1093
17. Pudukottai	3311	1815	2917	1838	1137	585	633	1328	1073	1125
18. Thanjavur	3409	2770	2917	2879	1137	--	1137	1328	1073	1305
19. Thiruvarur	2637	1315	2822	1395	--	--	--	--	--	--
20. Nagapattinam	2867	1763	2917	1910	--	--	--	--	--	--
21. Madurai	3058	2700	2757	2717	1137	1163	1162	1328	1109	1126
22. Theni	4167	3894	3176	3562	1137	585	603	1328	424	442
23. Dindigul	3311	2795	2917	2831	1032	899	904	1328	1194	1217
24. Ramanathapuram	--	172	--	172	1137	585	596	1328	1073	1092
25. Virudhunagar	--	1771	2917	1822	1137	834	837	1328	1073	1099
26. Sivagangai	--	693	--	693	1137	585	617	1328	1073	1305
27. Tirunelveli	3919	3781	2917	3770	2592	585	1617	1328	1073	1136
28. Thoothukudi	3888	3950	4610	4201	1137	585	586	1328	1656	1653
29. The Nilgiris	3311	--	--	3311	--	585	585	--	1073	1073
30. Kanyakumari	2862	3159	--	3054	--	--	--	--	--	--
State	**3311**	**2119**	**2917**	**2308**	**1137**	**585**	**612**	**1328**	**1073**	**1085**

(Contd...)

TABLE - V A

DISTRICTWISE AVERAGE YIELD RATE OF CROPS FOR THE YEAR 03-04

(in kg / ha)

District	CEREALS							
	RAGI			MAIZE	KORRA	VARAGU	SAMAI	OTHER CEREALS
	Irrigated	Un irrigated	Combined					
1. Chennai	--	--	--	--	--	--	--	--
2. Kancheepuram	2380	1300	2228	1624	--	--	--	--
3. Thiruvallur	2380	1300	1940	--	501	--	--	--
4. Cuddalore	2380	1300	2033	2018	1245	1042	--	--
5. Villupuram	1664	1300	1611	1454	336	1135	578	--
6. Vellore	3229	1099	2619	1660	724	1275	522	--
7. Thiruvannamalai	1896	474	1537	1673	584	698	679	--
8. Salem	2328	1609	1675	1860	469	1421	578	--
9. Namakkal	2380	1763	1841	1865	461	459	578	584
10. Dharmapuri }	1664	1331	1346	1102	343	1275	568	--
11. Krishnagiri }				1102	343			--
12. Coimbatore	2380	1300	1381	1125	679	1275	578	--
13. Erode	2380	784	807	2286	725	1275	578	461
14. Tiruchirapalli	2380	1300	1376	1328	846	1475	578	570
15. Karur	2380	--	2380	2451	--	--	578	--
16. Perambalur	2380	1300	1470	1182	--	1548	--	--
17. Pudukottai	2380	1300	1721	2056	--	1275	578	--
18. Thanjavur	2380	--	2380	2675	249	1275	--	--
19. Thiruvarur	2380	--	2380	2929	--	--	--	--
20. Nagapattinam	2380	--	2380	2644	--	--	--	--
21. Madurai	2380	1300	1537	2004	262	1275	578	--
22. Theni	2380	1300	1757	2005	438	--	578	569
23. Dindigul	2380	1300	1467	1980	275	1275	578	568
24. Ramanathapuram	2380	1300	1545	1171	--	--	--	564
25. Virudhunagar	2380	1300	1966	2026	413	1275	578	517
26. Sivagangai	2380	1300	1637	2031	667	1275	--	619
27. Tirunelveli	2380	1300	2275	833	311	--	--	590
28. Thoothukudi	2380	1300	2032	737	815	1275	578	571
29. The Nilgiris	--	1300	1300	--	932	--	578	565
30. Kanyakumari	--	--	--	--	--	--	--	570
State	**2380**	**1300**	**1489**	**1567**	**494**	**1275**	**578**	**571**

(Contd...)

TABLE - V A

DISTRICTWISE AVERAGE YIELD RATE OF CROPS FOR THE YEAR 03-04

(in kg / ha)

District	PULSES						SUGARCANE		
	BENGAL GRAM	RED GRAM	GREEN GRAM	BLACK GRAM	HORSE GRAM	OTHER PULSES	Cane (Tonnes per ha.)	Gur (Kg per ha.)	Cane to Gur Ratio (in %)
1. Chennai	--	--	--	--	--	--	--	--	--
2. Kancheepuram	--	612	424	409	--	254	96	8650	8.983
3. Thiruvallur	--	612	610	409	268	255	101	9084	8.983
4. Cuddalore	--	612	271	331	268	237	119	10660	8.983
5. Villupuram	450	612	424	755	268	241	103	9272	8.983
6. Vellore	404	643	164	206	237	194	82	6917	8.399
7. Thiruvannamalai	--	763	317	381	268	210	87	7845	8.983
8. Salem	462	1065	456	575	375	201	95	9329	9.856
9. Namakkal	466	774	727	452	268	201	126	11302	8.983
10. Dharmapuri }	138	369	424	409	261	209	62	5531	8.983
11. Krishnagiri }	138					209			8.983
12. Coimbatore	741	612	303	409	236	214	87	6923	7.952
13. Erode	785	467	501	250	236	214	102	10083	9.863
14. Tiruchirapalli	596	203	424	409	268	151	102	9134	8.983
15. Karur	--	208	424	409	268	152	64	5757	8.983
16. Perambalur	750	821	424	409	268	161	96	8579	8.983
17. Pudukottai	--	294	424	409	268	151	102	9134	8.983
18. Thanjavur	--	612	369	617	--	339	124	11156	8.983
19. Thiruvarur	--	612	297	326	--	357	102	9134	8.983
20. Nagapattinam	--	--	328	250	--	292	102	9134	8.983
21. Madurai	588	612	84	409	268	174	76	8575	11.219
22. Theni	509	1401	424	409	268	173	99	8908	8.983
23. Dindigul	509	650	576	409	351	205	64	5690	8.875
24. Ramanathapuram	--	612	424	409	268	176	102	9133	8.983
25. Virudhunagar	499	612	495	409	268	175	102	9134	8.983
26. Sivagangai	--	612	424	409	268	180	102	9134	8.983
27. Tirunelveli	850	612	383	418	268	191	102	9134	8.983
28. Thoothukudi	498	612	469	441	268	177	102	9130	8.983
29. The Nilgiris	--	--	--	--	--	241	--	--	8.983
30. Kanyakumari	--	--	424	409	268	193	--	--	8.983
State	656	612	424	409	268	206	102	9192	8.983

(Contd...)

342-10—23a

TABLE - V A

DISTRICTWISE AVERAGE YIELD RATE OF CROPS FOR THE YEAR 03-04

(in kg / ha)

District	SPICES AND CONDIMENTS								
	CHILLIES	CLOVES	GARLIC	PEPPER	GINGER	TURMERIC	CORIANDER	CARDAMOM	TAMARIND
1. Chennai	--	--	--	--	--	--	--	--	--
2. Kancheepuram	533	--	--	--	--	4156	290	--	4151
3. Thiruvallur	905	--	--	--	--	4156	290	--	3831
4. Cuddalore	533	--	--	--	--	4156	404	--	4824
5. Villupuram	533	--	--	--	--	3523	290	--	4498
6. Vellore	533	--	4976	--	--	4156	290	--	5804
7. Thiruvannamalai	655	--	--	--	--	4156	290	--	5358
8. Salem	440	1443	--	184	--	2617	290	71	3474
9. Namakkal	533	1445	4560	184	14175	4397	290	71	3881
10. Dharmapuri	1012	--	--	--	--	2480	290	--	3449
11. Krishnagiri	1012	--	5639	184	--	2480	290	--	3449
12. Coimbatore	513	839	--	197	--	4448	522	78	5794
13. Erode	784	--	5631	225	--	5555	290	--	5651
14. Tiruchirapalli	1334	929	--	--	--	4156	504	90	2426
15. Karur	560	--	--	--	--	1345	290	--	2451
16. Perambalur	382	--	--	--	--	4156	287	--	2463
17. Pudukottai	533	--	--	220	--	4156	290	--	2476
18. Thanjavur	533	--	--	220	14175	4156	290	--	2317
19. Thiruvarur	533	--	--	--	--	4156	290	--	2367
20. Nagapattinam	533	--	--	--	--	4156	--	--	2261
21. Madurai	533	--	--	--	--	4156	290	--	3018
22. Theni	533	--	--	261	--	4156	290	96	2913
23. Dindigul	367	1083	6098	362	14175	4156	290	99	3013
24. Ramanathapuram	776	--	--	--	--	4156	99	--	3410
25. Virudhunagar	533	975	--	--	--	--	212	85	3189
26. Sivagangai	32	--	5663	--	--	--	290	--	3249
27. Tirunelveli	1093	1265	--	204	14175	4156	290	96	2266
28. Thoothukudi	285	--	--	--	--	4156	174	--	2320
29. The Nilgiris	533	956	5534	193	14175	4156	290	93	--
30. Kanyakumari	--	885	--	151	14175	--	--	92	1948
State	**533**	**1194**	**5733**	**223**	**14175**	**4156**	**290**	**92**	**3135**

(Contd...)

TABLE - V A

DISTRICTWISE AVERAGE YIELD RATE OF CROPS FOR THE YEAR 03-04

(in kg / ha)

District	VEGETABLES							
	TAPIOCA	SWEET POTATO	POTATO	ONION	BRINJAL	LADY'S FINGER	CABBAGE	TOMATO
1. Chennai	--	--	--	--	--	--	--	--
2. Kancheepuram	33691	14484	--	9004	13981	8742	--	10149
3. Thiruvallur	33691	14484	20959	--	11180	7002	--	10149
4. Cuddalore	34358	8999	--	9004	11180	7002	--	10149
5. Villupuram	43215	14075	--	9004	5552	7002	--	10149
6. Vellore	33691	14484	--	9004	12068	5311	63568	6676
7. Thiruvannamalai	33691	22347	--	9004	6226	5866	63568	8644
8. Salem	33743	14484	--	6822	8333	6991	63568	5632
9. Namakkal	45619	--	--	11200	10206	7644		8916
10. Dharmapuri	20336	14484	--	9004	15187	7002	49098	13198
11. Krishnagiri	20336	14484	15482	9004	15187	7002	49093	13198
12. Coimbatore	30989	14484	--	14153	11180	8560	63568	11908
13. Erode	35518	14484	15586	7186	11180	7002	63568	12303
14. Tiruchirapalli	42075	14484		11500	11180	7002	--	10149
15. Karur	33691	15577	--	9004	11180	7002	--	10149
16. Perambalur	33691	14484	--	8828	11180	7002	--	10149
17. Pudukottai	33691	14484	--	9004	11180	7002	--	10149
18. Thanjavur	33691	14484	--	9004	11180	7002	--	10149
19. Thiruvarur	33691	14484	--	9004	11180	7002	--	10149
20. Nagapattinam	33691	--	--	9004	11180	7002	--	10149
21. Madurai	33691	14484	--	6484	5969	7002	63568	8559
22. Theni	33691	--	--	9004	17393	7002	63568	10689
23. Dindigul	33691	14863	13984	7837	11180	7002	63568	10149
24. Ramanathapuram	--	--	--	9004	11180	7002	--	10149
25. Virudhunagar	33691	14484	--	5711	11180	7002	--	10149
26. Sivagangai	33691	14484	--	9004	11180	7002	--	10149
27. Tirunelveli	33691	14484	--	7486	11180	6563	--	10149
28. Thoothukudi	33691	14484	--	5711	11180	5481	--	7144
29. The Nilgiris	33691	14484	19218	--	--	--	67212	--
30. Kanyakumari	22024	--	--	--	11180	7002	--	10149
State	33691	14484	16149	9004	11180	7002	63568	10149

(Contd...)

TABLE - V A

DISTRICTWISE AVERAGE YIELD RATE OF CROPS FOR THE YEAR 03-04

(in kg / ha)

District	FRUITS								
	BANANA	MANGO	LEMON	ORANGE	CASHEW NUT	JACK FRUIT	PINE APPLE	GUAVA	GRAPES
1. Chennai	--	--	--	--	--	--	--	--	--
2. Kancheepuram	35375	2929	1044	--	345	9662	--	7021	--
3. Thiruvallur	35375	4524	1044	--	345	9662	--	7021	--
4. Cuddalore	24900	4155	1044	--	778	9662	--	7021	--
5. Villupuram	22830	4155	1044	--	297	9662	--	7021	--
6. Vellore	35375	7661	1044	1962	345	9662	31371	7021	24112
7. Thiruvannamalai	35375	4155	--	--	--	--	31371	7021	--
8. Salem	35375	1746	1044	1962	345	9662	31371	7021	24112
9. Namakkal	35375	4155	1044	1962	--	9662	32099	7021	24112
10. Dharmapuri	35375	7290	1044	--	345	9662	--	7021	16350
11. Krishnagiri	35375	7290	1044	1962	345	9662	31371	7021	16350
12. Coimbatore	29276	2887	1044	1962	345	9662	--	7021	4489
13. Erode	27276	4155	1044	1962	345	9662	--	7021	24112
14. Tiruchirapalli	46070	2375	1044	1962	345	9662	--	7021	24112
15. Karur	21175	4155	1044	1962	345	9662	--	7021	24112
16. Perambalur	35375	4155	1044	1962	173	9662	--	7021	
17. Pudukottai	50460	4155	1044	--	210	9662	--	7021	--
18. Thanjavur	38586	4155	1044	--	205	9662	--	7021	--
19. Thiruvarur	35375	4155	1044	--	345	9662	--	7021	--
20. Nagapattinam	35375	4155	1044	--	345	9662	--	7021	--
21. Madurai	35375	1841	1044	1962	345	9662	--	7021	24112
22. Theni	35375	5308	1044	1962	345	9662	--	7021	28805
23. Dindigul	35375	3468	1044	1962	345	9662	31765	7021	24112
24. Ramanathapuram	35375	4155	--	1962	345	--	--	7021	--
25. Virudhunagar	35375	7348	1044	1962	345	9662	--	7021	
26. Sivagangai	35375	4155	1044	1962	254	9662	--	7021	--
27. Tirunelveli	33346	3230	1044	1962	246	9662	--	7021	24112
28. Thoothukudi	46768	4155	1044	1962	345	9662	--	7021	24112
29. The Nilgiris	35375	4155	1044	1962	--	9662		7021	--
30. Kanyakumari	23910	768	1044	1962	708	9662	16446	7021	--
State	35375	5354	1044	1962	383	9662	31371	7021	24112

(Contd...)

TABLE - V A

DISTRICTWISE AVERAGE YIELD RATE OF CROPS FOR THE YEAR 03-04

(in kg / ha)

District	COTTON (in terms of lint)			TOBACCO	OIL SEEDS GROUNDNUT		
	Irrigated	Un-Irrigated	Combined		Irrigated	Un-Irrigated	Combined
1. Chennai	–	–	–	–	–	–	–
2. Kancheepuram	319	–	319	–	2927	1810	2642
3. Thiruvallur	319	–	319	–	3288	2240	3118
4. Cuddalore	319	201	291	1399	3457	1794	2532
5. Villupuram	425	289	392	1468	2546	1480	1889
6. Vellore	–	480	480	–	1332	1255	1265
7. Thiruvannamalai	408	127	382	1292	1891	987	1257
8. Salem	313	175	239	1045	2146	899	1078
9. Namakkal	328	127	287	–	1899	1301	1385
10. Dharmapuri } 11. Krishnagiri	233	170	201	1095	1664	1302	1346
11. Krishnagiri				–			
12. Coimbatore	445	168	212	1495	1187	824	898
13. Erode	257	127	233	1586	1993	1129	1274
14. Tiruchirapalli	316	190	220	–	1961	1502	1628
15. Karur	319	127	254	1370	1678	1206	1463
16. Perambalur	319	249	260	–	2066	1315	1432
17. Pudukottai	319	127	198	–	2399	1154	1283
18. Thanjavur	319	–	319	–	2506	969	1793
19. Thiruvarur	491	–	491	–	2399	1206	2363
20. Nagapattinam	319	–	319	1658	2399	1206	1292
21. Madurai	154	82	105	–	1268	1520	1471
22. Theni	436	52	298	2206	2223	850	1203
23. Dindigul	302	112	219	1465	1845	1796	1818
24. Ramanathapuram	46	16	21	–	2399	290	392
25. Virudhunagar	333	100	159	–	2399	369	486
26. Sivagangai	94	127	100	–	2399	1076	1377
27. Tirunelveli	323	177	279	1229	2399	1206	1771
28. Thoothukudi	276	51	79	–	2399	1206	1398
29. The Nilgiris	–	–	–	–	–	1206	1206
30. Kanyakumari	–	–	–	–	2399	1206	1219
State	319	127	213	1538	2399	1206	1552

(Contd...)

TABLE - V A

DISTRICTWISE AVERAGE YIELD RATE OF CROPS FOR THE YEAR 03-04

(in kg / ha)

District	OIL SEEDS: GINGELLY Irrigated	GINGELLY Un-Irrigated	GINGELLY Combined	SUN FLOWER	RAPESEED AND MUSTARD	CASTOR
1. Chennai	--	--	--	--	--	--
2. Kancheepuram	436	318	387	1293	--	200
3. Thiruvallur	179	318	282	1293	--	200
4. Cuddalore	415	317	330	1293	--	710
5. Villupuram	338	373	362	1293	285	673
6. Vellore	436	318	418	1293	242	376
7. Thiruvannamalai	112	318	168	1293	--	393
8. Salem	814	521	602	1293	248	301
9. Namakkal	787	318	614	718	--	301
10. Dharmapuri }	436	150	155	668	248	342
11. Krishnagiri }					248	342
12. Coimbatore	436	318	320	1293	--	369
13. Erode	643	618	629	1664	232	277
14. Tiruchirapalli	436	318	376	2065	--	331
15. Karur	436	198	277	1319	--	462
16. Perambalur	436	250	275	1293	228	337
17. Pudukottai	436	318	372	1293	--	--
18. Thanjavur	436	154	195	1293	--	387
19. Thiruvarur	436	489	482	1293	--	463
20. Nagapattinam	436	318	319	1293	--	--
21. Madurai	436	380	381	928	--	333
22. Theni	436	318	326	1297	--	190
23. Dindigul	436	471	469	1413	--	411
24. Ramanathapuram	436	318	321	1293	--	--
25. Virudhunagar	436	267	268	421	--	214
26. Sivagangai	--	318	318	--	--	341
27. Tirunelveli	436	318	324	925	--	233
28. Thoothukudi	436	188	190	258	--	295
29. The Nilgiris	--	318	318	--	--	--
30. Kanyakumari	--	318	318	--	--	--
State	436	318	346	1293	245	341

(Concluded)

TABLE - V B

PRODUCTION OF CROPS DURING 03-04

(in Tonnes)

District	CEREALS							
	RICE				MAIZE	JOWAR (CHOLAM)		
	Kar / Kuruvai / Sornavari	Samba / Thaladi / Pishanam	Navarai / Kodai	Total		Irrigated	un irrigated	Total
1. Chennai	0	0	0	0	0	0	0	0
2. Kancheepuram	31065	175160	89413	295638	19	2	0	2
3. Thiruvallur	52842	120301	22393	195536	0	2	81	83
4. Cuddalore	55428	244447	17780	317655	3805	17	800	817
5. Villupuram	24078	181076	29596	234750	10190	15	2043	2058
6. Vellore	27735	59099	21337	108171	1112	0	13434	13434
7. Thiruvannamalai	22477	128369	47607	198453	212	133	789	922
8. Salem	9040	28027	6578	43645	20845	2724	9135	11859
9. Namakkal	1398	19526	3434	24358	1167	8642	10245	18887
10. Dharmapuri } 11. Krishnagiri	8890	26517	3403	38810	230	28	22221	22249
12. Coimbatore	162	9157	1324	10643	24570	1971	26541	28512
13. Erode	1090	4947	1925	7962	23991	103	3199	3302
14. Tiruchirapalli	22235	86810	17033	126078	8458	1151	22675	23826
15. Karur	656	22090	1324	24070	76	1512	10941	12453
16. Perambalur	4360	74542	7008	85910	43581	142	21103	21245
17. Pudukottai	3702	142411	490	146603	415	91	492	583
18. Thanjavur	67428	271393	16116	354937	1966	2	0	2
19. Thiruvarur	16831	150173	2424	169428	164	0	0	0
20. Nagapattinam	47059	207955	4852	259866	164	0	0	0
21. Madurai	1098	50564	13362	65024	1591	213	12941	13154
22. Theni	11681	39408	4145	55234	13145	457	7051	7508
23. Dindigul	1719	27135	3524	32378	69615	2085	46531	48616
24. Ramanathapuram	0	20771	0	20771	40	66	1592	1658
25. Virudhunagar	0	40866	3110	43976	17077	108	6587	6695
26. Sivagangai	0	49833	0	49833	14	17	140	157
27. Tirunelveli	28834	163763	5251	197848	5165	3173	677	3850
28. Thoothukudi	2994	29794	24100	56888	3380	15	4045	4060
29. The Nilgiris	5414	0	0	5414	0	0	1	1
30. Kanyakumari	17469	35428	0	52897	0	0	0	0
State	465685	2409562	347529	3222776	250992	22669	223264	245933

(Contd...)

TABLE - V B

PRODUCTION OF CROPS DURING 03-04

(in Tonnes)

District	CEREALS					
	BAJRA (CUMBU)			RAGI		
	Irrigated	un irrigated	Total	Irrigated	un irrigated	Total
1. Chennai	0	0	0	0	0	0
2. Kancheepuram	291	3	294	2785	250	3035
3. Thiruvallur	402	1399	1801	667	251	918
4. Cuddalore	679	6403	7082	447	116	563
5. Villupuram	638	75277	75915	4340	581	4921
6. Vellore	130	3357	3487	22299	3044	25343
7. Thiruvannamalai	2224	10022	12246	6370	537	6907
8. Salem	995	4063	5058	2600	17633	20233
9. Namakkal	75	1038	1113	179	917	1096
10. Dharmapuri } 11. Krishnagiri	504	612	1116	5353	93142	98495
12. Coimbatore	199	376	575	31	209	240
13. Erode	120	1583	1703	290	6514	6804
14. Tiruchirapalli	36	2518	2554	31	225	256
15. Karur	163	1400	1563	40	0	40
16. Perambalur	235	2207	2442	57	168	225
17. Pudukottai	11	33	44	188	161	349
18. Thanjavur	96	8	104	48	0	48
19. Thiruvarur	0	0	0	21	0	21
20. Nagapattinam	0	0	0	5	0	5
21. Madurai	329	3428	3757	93	181	274
22. Theni	185	2843	3028	105	78	183
23. Dindigul	1042	4572	5614	86	256	342
24. Ramanathapuram	98	996	1094	1138	2121	3259
25. Virudhunagar	664	4667	5331	733	250	983
26. Sivagangai	41	3	44	279	337	616
27. Tirunelveli	323	788	1111	745	44	789
28. Thoothukudi	264	34999	35263	345	90	435
29. The Nilgiris	0	2	2	0	1	1
30. Kanyakumari	0	0	0	0	0	0
State	9744	162597	172341	49275	127106	176381

(Contd...)

TABLE - V B

PRODUCTION OF CROPS DURING 03-04

(in Tonnes)

District	CEREALS				
	KORRA	VARAGU	SAMAI	OTHER CEREALS	TOTAL CEREALS
1. Chennai	0	0	0	0	0
2. Kancheepuram	0	0	0	0	298988
3. Thiruvallur	4	0	0	0	198342
4. Cuddalore	19	2158	0	0	332099
5. Villupuram	248	1303	191	0	329576
6. Vellore	365	416	2707	0	155037
7. Thiruvannamalai	38	18	4295	0	223091
8. Salem	270	1060	733	0	103703
9. Namakkal	94	40	99	2	46856
10. Dharmapuri } 11. Krishnagiri }	4	75	19257	0	180236
12. Coimbatore	1	1	10	0	64552
13. Erode	0	74	26	4	43866
14. Tiruchirapalli	1	317	229	1	161720
15. Karur	0	0	1	0	38203
16. Perambalur	0	3251	0	0	156654
17. Pudukottai	0	394	1	0	148389
18. Thanjavur	0	141	0	0	357198
19. Thiruvarur	0	0	0	0	169613
20. Nagapattinam	0	0	0	0	260035
21. Madurai	2	232	22	0	84056
22. Theni	7	0	58	2061	81224
23. Dindigul	4	148	172	11	156900
24. Ramanathapuram	0	0	0	7	26829
25. Virudhunagar	9	171	3	482	74727
26. Sivagangai	1	55	0	740	51460
27. Tirunelveli	1	0	0	7	208771
28. Thoothukudi	17	20	1	201	100265
29. The Nilgiris	6	0	3	251	5678
30. Kanyakumari	0	0	0	2	52899
State	1091	9876	27808	3769	4110967

(Contd...)

TABLE - V B

PRODUCTION OF CROPS DURING 03-04

(in Tonnes)

District	PULSES							TOTAL FOOD GRAINS (Cereals+Pulses)	SUGARCANE	
	BENGAL GRAM	RED GRAM	GREEN GRAM	BLACK GRAM	HORSE GRAM	OTHER PULSES	TOTAL PULSES		In terms of Cane	In terms of Gur
1. Chennai	0	0	0	0	0	0	0	0	0	0
2. Kancheepuram	0	31	512	1893	0	226	2662	301650	464050	41686
3. Thiruvallur	0	773	7288	810	19	156	9046	207388	458083	41150
4. Cuddalore	0	342	464	10382	10	57	11255	343354	4042121	363104
5. Villupuram	23	1252	670	17990	250	1712	21897	351473	3125368	280752
6. Vellore	2	9814	703	1480	1331	1430	14760	169797	1051915	88350
7. Thiruvannamalai	0	3137	1356	3953	1176	708	10330	233421	646643	58088
8. Salem	18	801	1607	928	581	2081	6016	109719	450155	44367
9. Namakkal	37	994	5015	1122	623	242	8033	54889	1337109	120113
10. Dharmapuri } 11. Krishnagiri	78	1381	604	1216	7897	3302	14478	194714	342368	30755
12. Coimbatore	3427	209	1737	701	1710	3363	11147	75699	548422	43611
13. Erode	236	445	2693	548	2008	2660	8590	52456	1366904	134818
14. Tiruchirapalli	79	353	191	544	287	137	1591	163311	318762	28634
15. Karur	0	773	40	168	279	88	1348	39551	150035	13478
16. Perambalur	80	1441	98	860	3	8	2490	159144	826474	74242
17. Pudukottai	0	455	47	282	38	86	908	149297	619323	55634
18. Thanjavur	0	76	1024	3918	0	3	5021	362219	1206038	108338
19. Thiruvarur	0	16	3088	5205	0	7	8316	177929	179462	16121
20. Nagapattinam	0	0	4689	7095	0	1	11785	271820	225014	20213
21. Madurai	48	869	391	569	45	423	2345	86401	326840	36668
22. Theni	1	3006	76	112	160	797	4152	85376	692993	62252
23. Dindigul	200	787	2378	2378	1623	3131	10497	167397	189827	16847
24. Ramanathapuram	0	1	165	1125	4	137	1432	28261	45857	4119
25. Virudhunagar	73	306	5894	2218	20	269	8780	83507	291919	26223
26. Sivagangai	0	163	45	162	43	128	541	52001	341335	30662
27. Tirunelveli	2	21	2710	5110	127	418	8388	217159	275244	24725
28. Thoothukudi	45	29	9807	4472	5	136	14494	114759	7016	630
29. The Nilgiris	0	0	0	0	0	1	1	5679	0	0
30. Kanyakumari	0	0	23	679	1	50	753	53652	0	0
State	**4349**	**27475**	**53315**	**75920**	**18240**	**21757**	**201056**	**4312023**	**19529277**	**1765580**

(Contd...)

TABLE - V B

PRODUCTION OF CROPS DURING 03-04

(in Tonnes)

District	SPICES AND CONDIMENTS								
	CHILLIES	CLOVES	GARLIC	PEPPER	GINGER	TURMERIC	CORIANDER	CARDAMOM	TAMARIND
1. Chennai	0	0	0	0	0	0	0	0	0
2. Kancheepuram	158	0	0	0	0	54	3	0	58
3. Thiruvallur	639	0	0	0	0	62	19	0	96
4. Cuddalore	79	0	0	0	0	212	2421	0	941
5. Villupuram	209	0	0	0	0	3918	88	0	481
6. Vellore	264	0	169	0	0	814	20	0	2879
7. Thiruvannamalai	451	0	0	0	0	1197	1	0	230
8. Salem	509	3	0	3	0	7243	11	3	973
9. Namakkal	197	908	269	107	156	5105	24	2	1975
10. Dharmapuri }	777	0	0	0	0	4114	106	0	3808
11. Krishnagiri }		0	6	@	0	1111	57	0	3873
12. Coimbatore	724	1	0	25	0	7945	911	63	5684
13. Erode	601	0	101	@	0	32566	1	0	1401
14. Tiruchirapalli	2976	2	0	0	0	1110	710	@	3241
15. Karur	322	0	0	0	0	244	3	0	323
16. Perambalur	1350	0	0	0	0	1255	1279	0	1549
17. Pudukottai	43	0	0	@	0	17	2	0	740
18. Thanjavur	36	0	0	@	14	29	2	0	403
19. Thiruvarur	17	0	0	0	0	25	1	0	372
20. Nagapattinam	11	0	0	0	0	17	0	0	649
21. Madurai	328	0	0	0	0	87	145	0	4358
22. Theni	68	0	0	16	0	25	3	136	8077
23. Dindigul	574	4	2085	286	71	46	57	26	13993
24. Ramanathapuram	17648	0	0	0	0	8	191	0	805
25. Virudhunagar	3129	3	0	0	0	0	1076	24	1445
26. Sivagangai	168	0	6	0	0	0	3	0	1647
27. Tirunelveli	2118	156	0	9	14	25	12	119	1711
28. Thoothukudi	6665	0	0	0	0	17	903	0	930
29. The Nilgiris	6	22	775	470	5160	4	3	94	0
30. Kanyakumari	0	458	0	17	184	0	0	11	3234
State	**40067**	**1557**	**3411**	**933**	**5599**	**67250**	**8052**	**478**	**65876**

@ - Less than 1 tonne

(Contd...)

TABLE - V B

PRODUCTION OF CROPS DURING 03-04

(in Tonnes)

District	VEGETABLES							
	TAPIOCA	SWEET POTATO	POTATO	ONION	BRINJAL	LADY'S FINGER	CABBAGE	TOMATO
1. Chennai	0	0	0	0	0	0	0	0
2. Kancheepuram	135	449	0	45	9185	5175	0	599
3. Thiruvallur	943	507	63	0	3086	1337	0	81
4. Cuddalore	177563	531	0	748	3309	546	0	71
5. Villupuram	270869	1956	0	1531	1882	1730	0	913
6. Vellore	4077	130	0	621	17679	3016	64	8372
7. Thiruvannamalai	54479	45	0	585	3381	2288	763	3570
8. Salem	804827	203	0	1992	4466	2293	191	21103
9. Namakkal	798839	0	0	28593	4389	3639	0	6901
10. Dharmapuri	330953	14	0	2684	2460	791	49	34843
11. Krishnagiri	8826	188	1749	522	5088	1064	9967	27465
12. Coimbatore	14224	14	0	18824	6182	2885	318	52229
13. Erode	136176	101	1995	9485	3969	966	1080	7050
14. Tiruchirapalli	227965	811	0	34844	1699	924	0	3451
15. Karur	46629	4751	0	1549	1017	357	0	1461
16. Perambalur	102691	333	0	53208	1889	308	0	1319
17. Pudukottai	573	14	0	54	928	175	0	112
18. Thanjavur	1785	14	0	468	2929	378	0	20
19. Thiruvarur	4582	29	0	9	771	203	0	10
20. Nagapattinam	5357	0	0	234	771	112	0	10
21. Madurai	4144	1276	0	5148	1612	1548	64	2636
22. Theni	270	0	0	3242	7879	890	7119	25289
23. Dindigul	5896	1234	33241	22539	4964	2935	1017	15913
24. Ramanathapuram	0	0	0	495	358	140	0	152
25. Virudhunagar	1011	927	0	6859	2225	890	0	1928
26. Sivagangai	472	130	0	243	715	259	0	244
27. Tirunelvell	4414	319	0	8032	4707	2067	0	6607
28. Thoothukudi	168	926	0	8619	2315	1129	0	3051
29. The Nilgiris	2358	145	33055	0	0	0	54442	0
30. Kanyakumari	191188	0	0	0	1141	224	0	40
State	3201414	15049	70103	211173	100996	38269	75074	225440

(Contd...)

TABLE - V B

PRODUCTION OF CROPS DURING 03-04

(in Tonnes)

District	FRUITS								
	BANANA	MANGO	LEMON	ORANGE	CASHEW NUT	JACK FRUIT	PINE APPLE	GUAVA	GRAPES
1. Chennai	0	0	0	0	0	0	0	0	0
2. Kancheepuram	5412	5902	37	0	124	135	0	1439	0
3. Thiruvallur	22251	33114	22	0	67	97	0	1699	0
4. Cuddalore	93525	2372	63	0	22157	5111	0	3504	0
5. Villupuram	19680	3872	28	0	1369	357	0	3714	0
6. Vellore	72483	96174	75	35	13	184	31	5413	796
7. Thiruvannamalai	23489	3037	0	0	0	0	31	344	0
8. Salem	44183	3939	65	830	32	261	125	2184	24
9. Namakkal	53876	4009	61	210	0	2560	21089	2141	72
10. Dharmapuri	13619	37742	23	0	1	348	0	1201	33
11. Krishnagiri	36224	252436	25	2	1	106	126	751	1766
12. Coimbatore	145880	10951	62	24	86	135	0	1096	1638
13. Erode	111558	4109	94	192	22	116	0	1208	169
14. Tiruchirapalli	346490	5204	1176	41	271	213	0	1601	145
15. Karur	75805	2231	52	2	13	19	0	372	169
16. Perambalur	10754	2966	587	2	6072	1044	0	520	0
17. Pudukottai	177570	2597	103	0	2285	1198	0	730	0
18. Thanjavur	160440	3228	28	0	582	502	0	1446	0
19. Thiruvarur	11603	922	30	0	7	184	0	56	0
20. Nagapattinam	18996	5148	69	0	192	97	0	105	0
21. Madurai	86173	10232	85	6	88	135	0	7035	24
22. Theni	91692	43877	226	84	1514	483	0	1875	49199
23. Dindigul	106762	46298	2937	3709	210	3275	1112	6726	4002
24. Ramanathapuram	5200	532	0	27	79	0	0	484	0
25. Virudhunagar	26885	11809	286	4	23	242	0	5835	0
26. Sivagangai	23984	5505	30	2	1416	357	0	1734	0
27. Tirunelveli	197539	13296	1911	12	1124	541	0	2738	1832
28. Thoothukudi	386862	2460	149	2	259	10	0	1446	24
29. The Nilgiris	11108	75	13	142	0	783	0	218	0
30. Kanyakumari	134686	1333	45	8	1373	7469	543	478	0
State	2514729	615370	8282	5334	39380	25962	23057	58093	59893

(Contd...)

TABLE - V B

PRODUCTION OF CROPS DURING 03-04

(in Tonnes)

District	COTTON (in bales of 170 Kg lint each)			TOBACCO	OIL SEEDS GROUNDNUT		
	Irrigated	Un - Irrigated	Total		Irrigated	Un - Irrigated	Total
1. Chennai	0	0	0	0	0	0	0
2. Kancheepuram	304	0	304	0	74397	15734	90131
3. Thiruvallur	28	0	28	0	50876	6685	57561
4. Cuddalore	860	171	1031	6	42053	27342	69395
5. Villupuram	9278	2059	11337	18	73365	68551	141916
6. Vellore	0	3174	3174	0	9480	61379	70859
7. Thiruvannamalai	5693	179	5872	97	61933	75894	137827
8. Salem	6576	4230	10806	128	7389	18562	25951
9. Namakkal	4140	416	4556	0	11827	49803	61630
10. Dharmapuri }	4124	3024	7148	5	4398	24755	29153
11. Krishnagiri }				0			
12. Coimbatore	2896	5704	8600	1147	4029	10908	14937
13. Erode	3450	402	3852	5234	10677	30193	40870
14. Tiruchirapalli	1225	2355	3580	0	6786	13698	20484
15. Karur	383	79	462	8	3124	1877	5001
16. Perambalur	593	2500	3093	0	11043	38276	49319
17. Pudukottai	98	66	164	0	5354	22247	27601
18. Thanjavur	3263	0	3263	0	10831	3628	14459
19. Thiruvarur	5152	0	5152	0	3082	48	3130
20. Nagapattinam	7122	0	7122	511	492	3149	3641
21. Madurai	3043	3527	6570	0	1410	7036	8446
22. Theni	5402	359	5761	143	1714	1894	3608
23. Dindigul	2085	609	2694	2427	7660	9537	17197
24. Ramanathapuram	134	269	403	0	1065	2522	3587
25. Virudhunagar	8859	7875	16734	0	1187	2974	4161
26. Sivagangai	528	162	690	0	4207	6406	10613
27. Tirunelveli	5698	1352	7050	2	2953	1646	4599
28. Thoothukudi	1428	1813	3241	0	564	1491	2055
29. The Nilgiris	0	0	0	0	0	4	4
30. Kanyakumari	0	0	0	0	2	104	106
State	**82362**	**40325**	**122687**	**9726**	**411898**	**506343**	**918241**

(Contd...)

TABLE - V B

PRODUCTION OF CROPS DURING 03-04

(in Tonnes)

District	OIL SEEDS					
	GINGELLY			SUN FLOWER	RAPESEED AND MUSTARD	CASTOR
	Irrigated	Un-Irrigated	Total			
1. Chennai	0	0	0	0	0	0
2. Kancheepuram	1057	551	1608	8	0	@
3. Thiruvallur	83	430	513	19	0	@
4. Cuddalore	431	2070	2501	410	0	52
5. Villupuram	1438	3366	4804	453	3	362
6. Vellore	431	55	486	36	@	459
7. Thiruvannamalai	112	122	234	171	0	@
8. Salem	316	534	850	363	1	192
9. Namakkal	264	62	326	312	0	1003
10. Dharmapuri } 11. Krishnagiri	5	90	95	122	2	47
11. Krishnagiri					68	151
12. Coimbatore	4	275	279	17	0	76
13. Erode	1911	2409	4320	1093	17	311
14. Tiruchirapalli	120	89	209	4827	0	138
15. Karur	1371	1239	2610	1482	0	5
16. Perambalur	359	1280	1639	1992	1	86
17. Pudukottai	111	95	206	14	0	0
18. Thanjavur	264	535	799	150	0	8
19. Thiruvarur	165	1132	1297	34	0	1
20. Nagapattinam	6	548	554	57	0	0
21. Madurai	16	619	635	306	0	12
22. Theni	15	157	172	175	0	13
23. Dindigul	26	604	630	517	0	16
24. Ramanathapuram	64	1693	1757	58	0	0
25. Virudhunagar	8	973	981	294	0	4
26. Sivagangai	0	58	58	0	0	@
27. Tirunelveli	38	543	581	270	0	9
28. Thoothukudi	16	841	857	228	0	27
29. The Nilgiris	0	2	2	0	0	0
30. Kanyakumari	0	1	1	0	0	0
State	8631	20373	29004	13408	92	2972

@ - Less than 1 tonne

(Concluded)

TABLE - V C

NORMAL PRODUCTION OF PRINCIPAL CROPS

(Average of five years ending 03-04)

(in Tonnes)

District	RICE				JOWAR	BAJRA	MAIZE
	Kar / Kuruvai / Sornavari	Samba / Thaladi / Pishanam	Navarai / Kodai	Total			
1. Chennai	0	0	0	0	0	0	0
2. Kancheepuram	44492	217817	131844	394153	1	114	6
3. Thiruvallur	73974	181424	56526	311924	110	2080	2
4. Cuddalore	65159	279932	27262	372353	968	8137	943
5. Villupuram	65846	296679	59349	421874	1607	53390	2314
6. Vellore	34747	75845	61565	172157	12484	5157	1320
7. Thiruvannamalai	35587	128664	82768	247019	1866	10493	340
8. Salem	18258	81107	38272	137637	23612	6593	12095
9. Namakkal	9373	53067	9541	71981	18477	830	945
10. Dharmapuri } 11. Krishnagiri }	36804	79201	23458	139463	17803	4591	826
12. Coimbatore	5548	25440	6887	37875	29058	976	21220
13. Erode	47902	114805	8309	171016	4640	1487	14478
14. Tiruchirapalli	35719	195326	18750	249795	23683	3032	2716
15. Karur	345	49666	2964	52975	10163	2593	22
16. Perambalur	5595	100733	17931	124259	27532	3090	15474
17. Pudukottai	5093	234171	1572	240836	422	50	391
18. Thanjavur	114835	390837	15950	521622	1	32	826
19. Thiruvarur	69721	303841	5235	378797	0	0	47
20. Nagapattinam	83253	300368	4772	388393	0	0	49
21. Madurai	38497	162993	26276	227766	12245	3181	1127
22. Theni	21340	44008	3047	68395	12780	4885	13597
23. Dindigul	9028	64642	7537	81207	61482	9974	55461
24. Ramanathapuram	0	134549	0	134549	1338	817	39
25. Virudhunagar	0	79100	6308	85408	6301	9490	14622
26. Sivagangai	0	147116	113	147229	130	39	5
27. Tirunelveli	78264	211117	7398	296779	3273	2777	5091
28. Thoothukudi	9509	40678	12052	62239	6704	31361	3726
29. The Nilgiris	7283	0	0	7283	1	1	0
30. Kanyakumari	51897	59551	0	111448	0	0	0
State	**968069**	**4052677**	**635686**	**5656432**	**276681**	**165170**	**167682**

(Contd...)

TABLE - V C

NORMAL PRODUCTION OF PRINCIPAL CROPS

(Average of five years ending 03-04)

(in Tonnes)

District	RAGI	KORRA	VARAGU	SAMAI	OTHER CEREALS	TOTAL CEREALS
1. Chennai	0	0	0	0	0	0
2. Kancheepuram	2438	0	5	0	0	396717
3. Thiruvallur	2204	3	0	1	0	316324
4. Cuddalore	836	34	3396	10	0	386677
5. Villupuram	4675	156	4033	600	0	488649
6. Vellore	26480	105	138	1617	0	219458
7. Thiruvannamalai	10652	69	261	3168	0	273868
8. Salem	31451	306	1503	2834	258	216289
9. Namakkal	1957	131	204	263	100	94888
10. Dharmapuri } 11. Krishnagiri	112789	18	121	23241	5	298857
12. Coimbatore	451	2	6	29	7	89624
13. Erode	9143	2	25	32	3	200826
14. Tiruchirapalli	269	3	552	280	0	280330
15. Karur	206	0	0	6	0	65965
16. Perambalur	158	0	3488	0	0	174001
17. Pudukottai	527	0	278	14	0	242518
18. Thanjavur	27	1	60	0	0	522569
19. Thiruvarur	7	0	0	0	0	378851
20. Nagapattinam	3	0	0	0	0	388445
21. Madurai	321	7	344	49	1037	246077
22. Theni	359	8	10	160	421	100615
23. Dindigul	591	14	229	378	118	209454
24. Ramanathapuram	1799	0	0	10	161	138713
25. Virudhunagar	1396	8	179	11	452	117867
26. Sivagangai	435	1	37	3	162	148041
27. Tirunelveli	1474	4	0	4	142	309544
28. Thoothukudi	769	24	10	1	261	105095
29. The Nilgiris	32	10	0	12	84	7423
30. Kanyakumari	50	0	0	0	1	111499
State	**211499**	**906**	**14879**	**32723**	**3212**	**6529184**

(Contd...)

TABLE - V C

NORMAL PRODUCTION OF PRINCIPAL CROPS

(Average of five years ending 03-04)

(in Tonnes)

District	BENGAL GRAM	RED GRAM	GREEN GRAM	BLACK GRAM	HORSE GRAM	OTHER PULSES	TOTAL PULSES	TOTAL FOOD GRAINS
1. Chennai	0	0	0	0	0	0	0	0
2. Kancheepuram	0	16	287	918	6	186	1413	398130
3. Thiruvallur	20	537	4633	1204	31	121	6546	322870
4. Cuddalore	4	266	1214	11808	27	59	13378	400055
5. Villupuram	8	487	214	6828	246	775	8558	497207
6. Vellore	1	7942	1442	2897	1755	1110	15147	234605
7. Thiruvannamalai	5	2338	1589	3630	1247	720	9529	283397
8. Salem	165	3613	6480	12576	3853	4030	30717	247006
9. Namakkal	168	4782	6139	5433	1590	832	18944	113832
10. Dharmapuri } 11. Krishnagiri }	66	5693	1381	2417	20116	4483	34156	333013
12. Coimbatore	3338	427	1879	968	1930	3028	11570	101194
13. Erode	115	848	2340	1155	2498	2491	9447	210273
14. Tiruchirapalli	36	644	280	1215	336	125	2636	282966
15. Karur	0	917	38	128	308	109	1500	67465
16. Perambalur	86	1267	116	502	8	10	1989	175990
17. Pudukottai	0	1235	45	481	104	102	1967	244485
18. Thanjavur	0	43	2177	4640	0	7	6867	529436
19. Thiruvarur	0	20	4787	11208	0	6	16021	394872
20. Nagapattinam	0	0	5472	13542	0	0	19014	407459
21. Madurai	38	992	1845	742	35	449	4101	250178
22. Theni	0	2418	144	138	180	739	3619	104234
23. Dindigul	194	1033	2126	3089	1862	3148	11452	220906
24. Ramanathapuram	0	0	54	895	7	80	1036	139749
25. Virudhunagar	65	485	4350	2801	18	292	8011	125878
26. Sivagangai	0	190	43	143	40	129	545	148586
27. Tirunelveli	2	34	2060	4560	146	326	7128	316672
28. Thoothukudi	41	50	4201	4153	12	138	8595	113690
29. The Nilgiris	0	0	0	0	0	1	1	7424
30. Kanyakumari	0	0	17	1212	4	55	1288	112787
State	**4352**	**36277**	**55353**	**99283**	**36359**	**23551**	**255175**	**6784359**

(Contd...)

TABLE - V C

NORMAL PRODUCTION OF PRINCIPAL CROPS

(Average of five years ending 03-04)

(In Tonnes)

District	SUGARCANE In terms of Cane	SUGARCANE In terms of Gur	CARDAMOM	CORIANDER	CHILLIES	PEPPER	CLOVES	GARLIC
1. Chennai	0	0	0	0	0	0	0	0
2. Kancheepuram	668043	65860	0	1	166	0	0	0
3. Thiruvallur	725435	74760	0	8	584	0	0	0
4. Cuddalore	4892059	442311	0	1244	117	0	0	0
5. Villupuram	3907957	352804	0	37	251	0	0	0
6. Vellore	1893458	151356	0	12	286	0	0	56
7. Thiruvannamalai	1586235	103277	0	5	465	0	0	0
8. Salem	833793	63297	8	70	1062	85	47	0
9. Namakkal	1631425	154166	1	42	320	62	290	90
10. Dharmapuri } 11. Krishnagiri	1645362	149560	0	145	1005	1	0	0
12. Coimbatore	1172625	103415	62	398	1822	24	1	12
13. Erode	3623875	386929	0	1	687	1	0	199
14. Tiruchirapalli	474669	42886	0	651	3053	0	2	0
15. Karur	724492	65565	0	4	848	0	0	20
16. Perambalur	1085330	98641	0	1376	1502	0	0	0
17. Pudukottai	553466	49388	0	7	121	0	0	0
18. Thanjavur	1215835	109760	0	1	46	0	0	0
19. Thiruvarur	225205	20558	0	0	12	0	0	0
20. Nagapattinam	365082	33108	0	0	15	0	0	0
21. Madurai	670673	69167	0	96	321	0	0	0
22. Theni	1235512	122343	127	4	159	7	14	0
23. Dindigul	635919	54804	24	68	1026	258	4	2141
24. Ramanathapuram	56015	5014	0	188	13480	0	0	0
25. Virudhunagar	397833	36064	27	2206	3827	0	2	0
26. Sivagangai	472937	42606	0	2	581	0	0	2
27. Tirunelveli	434434	39436	106	13	3101	5	156	0
28. Thoothukudi	11550	1048	0	1145	11814	0	0	0
29. The Nilgiris	929	85	97	1	17	436	25	555
30. Kanyakumari	0	0	11	0	0	18	458	0
State	31140148	2838208	463	7725	46688	897	999	3075

(Contd...)

TABLE - V C

NORMAL PRODUCTION OF PRINCIPAL CROPS

(Average of five years ending 03-04)

(in Tonnes)

District	TAMARIND	TURMERIC	MANGO	BANANA	SWEET POTATO	POTATO	TAPIOCA	ONION
1. Chennai	0	0	0	0	0	0	0	0
2. Kancheepuram	185	24	6695	8771	500	0	211	15
3. Thiruvallur	203	53	42080	33699	433	21	3346	56
4. Cuddalore	935	225	2433	92086	947	0	171925	956
5. Villupuram	677	4393	3845	21749	3251	0	244582	1812
6. Vellore	2862	2174	50919	127321	123	0	3475	378
7. Thiruvannamalai	432	1208	2368	40077	584	0	20093	876
8. Salem	2169	11129	6741	35361	186	32	841484	10097
9. Namakkal	1755	13560	5135	64514	100	0	880110	38204
10. Dharmapuri } 11. Krishnagiri	7638	7501	172831	43251	661	5859	395229	5501
12. Coimbatore	5580	13925	18541	255484	46	0	39921	38311
13. Erode	1242	55798	4084	146118	97	1225	176187	20022
14. Tiruchirapalli	3092	1391	3920	381808	528	0	251997	29446
15. Karur	271	1698	2021	114987	2774	0	23736	1885
16. Perambalur	1479	1240	3049	11239	253	0	104769	39758
17. Pudukottai	820	27	2433	170829	98	0	601	56
18. Thanjavur	447	37	3400	113590	44	0	2272	206
19. Thiruvarur	371	21	971	12101	31	0	3042	3
20. Nagapattinam	725	20	4720	25203	109	0	6355	269
21. Madurai	4421	137	15480	87696	1016	0	4154	7412
22. Theni	7589	63	50709	160724	87	0	2296	3255
23. Dindigul	13564	243	41226	106502	2049	29446	13748	27908
24. Ramanathapuram	693	7	535	6062	6	0	0	225
25. Virudhunagar	1286	5	10195	32962	893	0	820	12402
26. Sivagangai	1685	18	5041	21666	75	0	180	100
27. Tirunelveli	1839	39	19174	268897	858	0	6901	14669
28. Thoothukudi	861	21	1846	453246	901	0	452	7511
29. The Nilgiris	0	41	148	10781	99	52027	3271	3
30. Kanyakumari	3305	0	5134	165478	0	0	209663	0
State	**66126**	**114998**	**485674**	**3012202**	**16749**	**88610**	**3410820**	**261336**

(Contd...)

TABLE - V C

NORMAL PRODUCTION OF PRINCIPAL CROPS

(Average of five years ending 03-04)

(in Tonnes)

District	TOBACCO	COTTON (in bales of 170 kg lint each)	CASTOR	GROUND NUT	GINGELLY	SUN FLOWER
1. Chennai	0	0	0	0	0	0
2. Kancheepuram	0	334	0	75663	879	3
3. Thiruvallur	0	9	0	64568	1095	23
4. Cuddalore	26	2386	35	65067	2872	144
5. Villupuram	9	12213	98	113136	3741	129
6. Vellore	0	3626	358	85050	1007	98
7. Thiruvannamalai	112	4550	9	130373	1735	81
8. Salem	240	20311	1674	71055	6394	431
9. Namakkal	0	6699	2824	105909	1178	912
10. Dharmapuri } 11. Krishnagiri	3	15349	970	65915	978	713
12. Coimbatore	1170	12013	65	28147	391	88
13. Erode	6704	17296	406	66398	11115	779
14. Tiruchirapalli	0	12814	136	24832	530	3853
15. Karur	8	827	16	12641	2042	471
16. Perambalur	0	25175	137	50916	2638	600
17. Pudukottai	0	586	1	36400	771	14
18. Thanjavur	0	2675	5	12776	1678	150
19. Thiruvarur	0	4319	0	2706	1344	11
20. Nagapattinam	483	3811	0	4237	442	20
21. Madurai	1	8237	11	10087	629	217
22. Theni	139	8103	22	7905	354	321
23. Dindigul	2275	8335	33	43018	1282	563
24. Ramanathapuram	0	4415	0	8311	894	60
25. Virudhunagar	0	25201	3	6912	1180	585
26. Sivagangai	0	575	0	9040	103	0
27. Tirunelveli	10	12118	16	8293	621	167
28. Thoothukudi	0	6439	27	2943	838	397
29. The Nilgiris	0	7	0	11	1	0
30. Kanyakumari	0	5	0	80	0	0
State	11180	218428	6846	1112389	46732	10830

(Concluded)

TABLE V D

Area , Number of Palms, Production and Yieldrate of Coconut during 03-04

District	Area in hectares	Estimated No.of palms in '000's Bearing	Non Bearing	Total	Yield rate per Ha. (in nuts)	Production (Nuts in lakhs)
1. Chennai	0	0	0	0	0	0
2. Kancheepuram	4115	648	196	844	6701	276
3. Thiruvallur	1093	167	17	184	6226	68
4. Cuddalore	2652	642	81	723	14742	391
5. Villupuram	1933	297	39	336	5466	106
6. Vellore	21805	4060	351	4411	4900	1068
7. Thiruvannamalai	776	106	18	124	7386	57
8. Salem	11523	2026	214	2240	6596	760
9. Namakkal	3715	643	73	716	9788	364
10. Dharmapuri } 11. Krishnagiri	21461	3501	192	3693	5123	1099
12. Coimbatore	99381	16620	5568	22188	6945	6902
13. Erode	17486	2347	660	3007	5830	1019
14. Tiruchirapalli	5927	794	198	992	7987	473
15. Karur	4487	746	175	921	6192	278
16. Perambalur	872	254	6	260	10528	92
17. Pudukottai	5199	854	457	1311	8093	421
18. Thanjavur	24240	3533	1688	5221	10664	2585
19. Thiruvarur	4918	1376	92	1468	16432	808
20. Nagapattinam	3808	951	139	1090	10212	389
21. Madurai	10611	1976	485	2461	6978	740
22. Theni	14466	2937	871	3808	12539	1814
23. Dindigul	23987	3720	1052	4772	4060	974
24. Ramanathapuram	8343	1195	373	1568	5480	457
25. Virudhunagar	8574	1565	313	1878	7480	641
26. Sivagangai	6065	651	342	993	11552	701
27. Tirunelveli	15500	2405	414	2819	5588	866
28. Thoothukudi	6057	1734	246	1980	6537	396
29. The Nilgiris	52	2	4	6	0	0*
30. Kanyakumari	23664	3606	1043	4649	7860	1860
State	**352710**	**59356**	**15307**	**74663**	**7261**	**25605**

* Less than a lakh

(Contd...)

TABLE V D

Area And Production of Arecanut Crop for the Year 03-04

District	Area in hectares	Estimated No.of Palms (in '000's)			Production (In Tonnes)		Yield rate in Kg / Hectare	
		Bearing	Non-bearing	TOTAL	Green Nuts	Cured Nuts	Green Nuts	Cured Nuts
Salem, Namakkal, Dharmapuri	2312	2436	190	2626	4574	1601	1979	693
Coimbatore & Erode	1711	1891	595	2486	4643	1904	2714	1113
Tiruchirapalli, Thanjavur, and Perambalur	46	25	13	38	39	16	854	341
Dindugal, Theni & Tirunelveli	191	150	15	165	751	309	3948	1619
The Nilgiris	198	56	13	69	283	136	1430	686
Kanyakumari	761	584	151	735	1871	898	2459	1180
State	5219	5142	977	6119	12166	4864	2331	932

(Concluded)

TABLE - VI A

AVERAGE RATES OF DAILY WAGES PAID TO CERTAIN CATEGORIES OF AGRICULTURAL LABOURERS 03-04 (JULY'03 to JUNE'04)

(in Rs.)

District	Plough men		Sowers & Pluckers of seedlings		Transplanter & Weeders		Reapers & Harvesters		Other agri. Labourers	
	With Bullock	Without Bullock	Men	Women	Men	Women	Men	Women	Men	Women
1. Chennai	0.00	0.00	0.00	0.00	0.00	0.00	0.00	0.00	0.00	0.00
2. Kancheepuram	69.50	42.32	59.28	49.77	40.00	31.07	55.35	40.04	60 02	25 00
3. Thiruvallur	79.60	--	58.70	36.35	56.78	36.32	58.77	41.78	75.76	50 00
4. Cuddalore	108.66	50.69	57.34	32.96	57.73	30.02	67.62	39.47	58.25	36.03
5. Villupuram	91.17	56.44	54.11	30.65	46.67	28.26	51.83	37.00	55.90	29.68
6. Vellore	81.67	33.75	44.95	24.04	50.00	25.22	50.59	31.01	52.78	25.77
7. Thiruvannamalai	68.62	31.06	49.95	25.85	--	24.23	49.20	37.95	55.75	30.17
8. Salem	184.90	76.44	61.13	28.08	41.25	28.71	60.45	29.66	73.31	29.85
9. Namakkal	120.43	--	58.38	28.05	54.00	27.37	61.82	30.21	76.09	25.50
10. Dharmapuri } 11. Krishnagiri	121.42	61.52	55.97	27.73	50.90	28.88	50.90	27.63	60.15	29.08
12. Coimbatore	177.67	91.38	74.30	39.34	73.94	37.28	78.93	37.64	70.24	39.97
13. Erode	175.06	58.88	69.17	31.32	66.23	30.01	63.87	30.14	66 25	30.70
14. Tiruchirapalli	162.69	78.93	60.28	25.58	35.00	25.29	51.74	28.07	57.63	27.82
15. Karur	130.40	100.00	48.00	26.86	83.25	25.65	60.41	31.22	73.18	35.11
16. Perambalur	137.30	56.91	59.14	25.91	60.00	25.46	58.14	26.34	60.08	21.25
17. Pudukottai	119.63	70.01	60.82	34.16	60.42	32.53	60.56	39.56	66.80	30.00
18. Thanjavur	112.07	72.16	73.05	35.00	--	32.06	66.75	45.93	64.25	30.56
19. Thiruvarur	100.00	60.00	59.54	45.00	42.50	36.41	94.24	62.45	68.45	38.65
20. Nagapattinam	150.00	75.00	75.45	25.00	--	32.61	83.53	34.62	66.22	34.11
21. Madurai	115.93	54.83	58.33	28.07	60.50	26.70	64.55	30.82	75.50	40.25
22. Theni	154.77	72.54	70.00	27.86	60.00	29.76	66.79	30.33	79.36	54.20
23. Dindigul	127.74	67.00	60.83	35.13	60.00	31.19	58.79	32.33	75.22	30.68
24. Ramanathapuram	102.39	--	60.00	50.00	--	49.76	55.90	49.60	85.00	--
25. Virudhunagar	156.58	71.22	69.67	34.05	55.00	32.62	76.25	35.35	74.97	29.17
26. Sivagangai	111.04	55.00	40.53	32.81	35.00	34.93	56.31	35.35	80.67	33.33
27. Tirunelveli	169.33	75.02	70.00	34.13	--	34.91	98.90	44.87	76.21	43.10
28. Thoothukudi	142.71	64.00	63.75	33.33	33.33	33.78	111.47	33.26	71.11	43.37
29. The Nilgiris	--	--	74.27	38.27	50.00	40.00	59.46	43.32	67.41	37.73
30. Kanyakumari	223.97	109.87	--	54.42	--	50.56	140.39	101.11	137.09	88.67

TABLE - VI B

INDEX NUMBER OF AGRICULTURAL WAGES PAID TO CERTAIN CATEGORIES OF AGRICULTURAL LABOURERS 03-04

Base : 1993-94=100

Month	Ploughmen	Sowers & Pluckers of seedlings		Transplanter & Weeders		Reapers & Harvesters		Field Labourers		Other agri. Labourers	
		Men	Women	Men	Women	Men	Women	Men	Women	Men	Women
1. July '03	277	277	206	260	226	271	188	271	207	260	217
2. Aug '03	276	267	207	282	225	252	206	269	213	265	209
3. Sep '03	283	274	204	262	217	253	202	268	208	252	209
4. Oct '03	293	283	219	265	230	245	196	272	215	264	209
5. Nov '03	298	280	225	269	237	241	180	272	214	252	208
6. Dec '03	280	266	212	263	233	240	190	262	212	249	211
7. Jan '04	277	251	207	285	219	251	217	266	214	268	208
8. Feb '04	262	253	200	284	217	271	228	268	215	270	217
9. Mar '04	245	297	213	280	222	268	217	273	217	270	213
10. Apr '04	268	278	218	306	222	243	198	274	213	251	220
11. May '04	297	277	214	286	222	261	195	280	210	252	220
12. Jun '04	293	269	217	258	227	272	188	273	211	256	216
Average	279	273	212	275	225	256	200	271	212	259	213

TABLE - VII A

FARM HARVEST PRICES OF CERTAIN AGRICULTURAL COMMODITIES FOR THE YEAR 03-04

(in Rs.per qtl)

District	PADDY COMMON	JOWAR	BAJRA	RAGI	MAIZE	THINAI	VARAGU	SAMAI
1. Kancheepuram	502.2	--	530.76	676.36	--	--	--	--
2. Thiruvallur	519.73	--	504.53	664.95	--	--	--	--
3. Cuddalore	534.75	--	504.53	519.64	--	--	--	--
4. Villupuram	521.8	697.5	465.35	466.4	425.01	--	--	--
5. Vellore	502.2	506.09	466.17	584.19	552.51	--	--	--
6. Thiruvannamalai	505.38	588.29	460.3	581 25	--	--	--	--
7. Salem	533.33	593.38	513.14	614.71	448.56	--	--	--
8. Namakkal	--	692.85	558	583.58	--	--	--	--
9. Dharmapuri	607.69	568.33	527.82	542.76	--	--	--	469.7
10. Coimbatore	--	575.08	569.12	665.5	512.31	--	--	--
11. Erode	521.31	706.89	590 85	722.5	460.3	--	--	--
12. Tiruchirapalli	538.14	563.64	568.33	742.12	493.18	--	--	--
13. Karur	581.25	511.5	511.5	--	--	--	--	--
14. Perambalur	--	--	--	--	--	--	--	--
15. Pudukottai	538.47	--	546.38	602.18	488.25	--	--	--
16. Thanjavur	527.6	--	668.14	732.72	598.08	--	--	--
17. Thiruvarur	540.89	--	--	--	--	--	--	--
18. Nagapattinam	537.33	--	--	--	--	--	--	--
19. Madurai	535	544.98	544.98	695.64	544.98	611.01	438.52	--
20. Theni	532.81	461.75	496.24	569.88	465.53	--	--	--
21. Dindigul	--	517.81	523.83	571.64	466.19	--	--	--
22. Ramanathapuram	532.68	--	--	537.33	--	--	--	--
23. Virudhunagar	571.28	558	511.5	558	530.1	--	--	--
24. Sivagangai	548.24	--	--	--	--	--	--	--
25. Tirunelveli	535.33	709.13	545.21	710.49	585.9	--	--	--
26. Thoothukudi	584.52	508.44	503.74	570.68	452.08	--	--	--
27. The Nilgiris	--	--	--	--	--	--	--	--
28. Kanyakumari	511.5	--	--	--	--	--	--	--
State WEIGHTED AVERAGE	**530.34**	**561.98**	**487.66**	**568.27**	**478.97**	**611.01**	**438.52**	**469.7**

* Denotes Simple Average -- Denotes 'No Transaction'

(Contd...)

TABLE - VII A

FARM HARVEST PRICES OF CERTAIN AGRICULTURAL COMMODITIES FOR THE YEAR 03-04

(in Rs.per qtl)

District	RED GRAM	BENGAL GRAM	BLACK GRAM	GREEN GRAM	HORSE GRAM	GROUNDNUT PODS	GINGELLY SEED	CASTOR SEED
1. Kancheepuram	–	–	1460	1441.5	–	1743.75	2005.31	–
2. Thiruvallur	–	–	–	–	–	1551.94	2092.5	–
3. Cuddalore	1287.82	–	1271.93	1241.32	1023	–	1885.28	–
4. Villupuram	1622.38	–	1333.27	1830.57	–	–	2024.33	–
5. Vellore	1417.93	1674	1279.95	1462.92	731.23	–	1842.56	–
6. Thiruvannamalai	1287.74	–	1226.67	–	–	1473.47	1915.8	–
7. Salem	1627.5	1999.5	1162.5	1395	754.46	1494.5	1712.75	1447.7
8. Namakkal	–	–	–	–	755.63	1475.67	1767.85	1402.75
9. Dharmapuri	1522.88	2301.51	1185.75	1426.71	760.66	1435.69	1791.8	1475.6
10. Coimbatore	1643.94	1832.43	1386.78	1764.86	841.4	1464.75	2250.79	1596.97
11. Erode	–	1849.95	1415.66	1841.82	870.76	1541.88	2409.83	1574.09
12. Tiruchirapalli	–	2177.85	1291.67	1291.67	874.2	1491.58	2216.5	1477.07
13. Karur	–	–	–	1674	1069.5	1484.75	2650.5	–
14. Perambalur	–	–	–	–	–	–	1829.48	–
15. Pudukottai	1395	–	1348.5	–	–	–	2499.38	–
16. Thanjavur	–	–	1435.69	1294.85	–	–	1844.5	–
17. Thiruvarur	–	–	1416.96	1241.81	–	–	1915.8	–
18. Nagapattinam	–	–	1489.86	1241.09	–	–	–	–
19. Madurai	1726.08	1751.66	1362.45	1688.88	822.12	1692.6	1596.81	1174 59
20. Theni	1581	–	1338.63	1609.49	855.6	–	–	–
21. Dindigul	1413.6	1987.88	1302	1412.44	930	1511.25	1944.4	1511.25
22. Ramanathapuram	–	–	–	–	–	–	2585.64	–
23. Virudhunagar	1720.5	1738.17	1289.78	1406.57	–	1582.39	1674	1581
24. Sivagangai	–	–	–	–	–	1446.03	–	–
25. Tirunelveli	–	2034.38	1501.95	1732.13	1023	1453.12	2015	–
26. Thoothukudi	–	1836.75	1277.22	1383.08	–	–	2407.54	1658.59
27. The Nilgiris	–	–	–	–	–	–	–	–
28. Kanyakumari	–	–	1395	1581	–	–	–	–
State WEIGHTED AVERAGE	1462.65	1854.21	1351.08	1443.17	806.26	1538.02	2120.48	1457.37

@ - State weighted average not worked out

(Contd...)

TABLE - VII A

FARM HARVEST PRICES OF CERTAIN AGRICULTURAL COMMODITIES FOR THE YEAR 03-04

(in Rs.per qtl)

District	@ COCONUT (Husked) 100 No.	TAPIOCA	COTTON KAPAS	# TOBACCO	CHILLIES	CORIANDER	TAMARIND
1. Kancheepuram	360.38	--	--	--	3255	2202.94	1813.5
2. Thiruvallur	395.25	--	--	--	2790	2046	1325.25
3. Cuddalore	308.06	--	--	--	2877.19	2319.19	1522.88
4. Villupuram	426.25	--	1931.98	--	2883	1970.44	1557.75
5. Vellore	303.18	--	--	--	2708.63	2217.69	1319 44
6. Thiruvannamalai	412.11	--	--	--	2511	1913.65	1255.5
7. Salem	312.71	247.94	--	--	3557.25	2836.5	1302
8. Namakkal	--	--	--	--	3417.75	--	1674
9. Dharmapuri	290.63	--	--	--	3890.5	2639.4	1523.65
10. Coimbatore	377.81	465	2106.45	--	2702.81	2741.06	1386.28
11. Erode	372.77	--	--	--	3015.16	2416.41	1488
12. Tiruchirapalli	353.4	--	--	--	2650.5	2476.13	1395
13. Karur	465	--	--	--	2883	2026.47	1511.25
14. Perambalur	--	--	--	--	--	--	--
15. Pudukottai	395.25	--	--	--	2859.75	2112.73	1488
16. Thanjavur	330.15	441.75	--	--	2584.63	2382.83	1376.92
17. Thiruvarur	297.21	--	--	--	2663.79	2095.05	1457.16
18. Nagapattinam	341.78	--	--	--	2522.63	--	1426
19. Madurai	395.25	--	--	--	2139	1907.43	1302
20. Theni	322.01	--	1757.7	--	2301.75	2313.08	1267.13
21. Dindigul	337.13	--	--	--	2232	2650.5	1278.75
22. Ramanathapuram	331.31	--	--	--	2371.5	--	--
23. Virudhunagar	425.86	--	1865.81	--	2284.31	2580.75	1860
24. Sivagangai	372	--	--	--	2185.5	--	--
25. Tirunelveli	382.85	--	1953	--	2325	2418	1395
26. Thoothukudi	428.19	--	--	--	1883.25	2034.38	1860
27. The Nilgiris	--	--	--	--	4161.75	2742.3	2046
28. Kanyakumari	451.82	394.09	--	--	--	--	1216.75
State WEIGHTED AVERAGE		278.94	1922.63		2385.59	2392.71	1380.48

- Prices not available

(Contd...)

TABLE - VII A

FARM HARVEST PRICES OF CERTAIN AGRICULTURAL COMMODITIES FOR THE YEAR 03-04

(in Rs.per qtl)

District	TURMERIC	GARLIC	POTATO	ONION BELLARY	BANANA (100 Nos)	@ ARECANUT	CANE-GUR
1. Kancheepuram	--	--	--	534.75	66.26	--	1015.25
2. Thiruvallur	--	--	--	--	--	--	1232.25
3. Cuddalore	3424.73	--	--	499.88	76.73	--	1114.1
4. Villupuram	2994.6	--	--	604.5	57.54	--	895.12
5. Vellore	2790	1784.44	--	459.77	60.04	--	886.21
6. Thiruvannamalai	3205.31	--	--	395.25	41.85	--	1010.6
7. Salem	3092.25	--	--	465	74.4	--	1038.89
8. Namakkal	--	--	--	--	63.94	--	1255.5
9. Dharmapuri	--	--	463.45	468.88	63.55	--	895.13
10. Coimbatore	3196.29	--	--	528.94	70.68	4952.98	983.98
11. Erode	2839.99	1860	664.95	623.57	67.98	--	931.93
12. Tiruchirapalli	3743.25	--	--	520.8	60.45	--	930
13. Karur	3227.1	--	--	--	69.75	--	906.75
14. Perambalur	--	--	--	--	--	--	--
15. Pudukottai	3906	--	--	558	50.38	--	930
16. Thanjavur	3663.36	--	--	592.1	63.55	--	988.21
17. Thiruvarur	3501.45	--	--	611.48	--	--	1019.01
18. Nagapattinam	3487.5	--	--	655.65	56.38	--	1125.69
19. Madurai	3452.63	--	--	534.75	--	--	1011.38
20. Theni	3224.78	--	--	--	62	--	974.18
21. Dindigul	3187.58	1674	616.13	534.75	--	--	880.17
22. Ramanathapuram	--	--	--	--	65.1	--	--
23. Virudhunagar	--	--	--	635.5	60.45	--	910.63
24. Sivagangai	--	--	--	--	--	--	--
25. Tirunelveli	3534	--	--	517.31	48.83	--	1013.7
26. Thoothukudi	3255	--	--	558	--	--	1019.77
27. The Nilgiris	--	--	783.53	--	83.7	--	--
28. Kanyakumari	--	--	--	--	74.4	2000	--
State WEIGHTED AVERAGE	2967.01	1689.9	692.71	540.06	62.41		1012.84

@ - State weighted average not worked out

(Contd...)

TABLE - VII A
FARM HARVEST PRICES OF CERTAIN
AGRICULTURAL COMMODITIES FOR THE YEAR 03-04

(in Rs.per qtl)

District	PALM-GUR	COFFEE SEED	CAULI-FLOWER	PEAS GREEN	TOMATO	LADIES FINGER	BRINJAL
1. Kancheepuram	--	--	--	--	255.75	372	325.5
2. Thiruvallur	--	--	--	--	--	--	--
3. Cuddalore	1513.58	--	--	--	267.38	395.25	453.38
4. Villupuram	1627.5	--	--	--	232.5	--	581.25
5. Vellore	--	--	527	--	157.52	435.94	418.5
6. Thiruvannamalai	--	--	--	1278.75	116.25	348.75	279
7. Salem	1860	--	--	--	246.45	504.53	295.28
8. Namakkal	--	--	--	--	--	--	--
9. Dharmapuri	--	--	--	--	144.93	558	325.5
10. Coimbatore	1653.76	6649.5	732.38	--	316.78	587.06	520.22
11. Erode	1446.15	--	--	--	323.18	558	460.35
12. Tiruchirapalli	1720.5	--	441.75	--	197.63	465	232.5
13. Karur	2266.88	--	--	--	255.52	--	--
14. Perambalur	--	--	--	--	--	--	--
15. Pudukottai	--	--	--	--	271.1	302.25	302.25
16. Thanjavur	1894.88	--	930	--	263.5	302.25	290.63
17. Thiruvarur	1878.6	--	688.2	--	454.67	465	279
18. Nagapattinam	2511	--	848.63	--	302.25	511.5	395.25
19. Madurai	1941.38	--	--	--	290.63	441.75	395.25
20. Theni	2011.13	--	--	--	296.44	--	--
21. Dindigul	2065.76	--	1116	744	174.38	395.25	604.5
22. Ramanathapuram	--	--	--	--	--	--	--
23. Virudhunagar	1813.5	--	930	--	333.25	403	542.5
24. Sivagangai	--	--	--	--	--	--	--
25. Tirunelveli	1846.05	--	976.5	--	465	488.25	465
26. Thoothukudi	1813.5	--	--	--	249.94	348.75	453.38
27. The Nilgiris	2418	--	--	--	--	--	--
28. Kanyakumari	1677.88	--	--	--	325.5	558	511.5
State WEIGHTED AVERAGE	1968.76*	6649.5	824.47*	1183.33*	283.53	478.68	458.87

(Concluded)

TABLE VII - B

MONTHLY / AVERAGE WHOLE SALE PRICES OF ESSENTIAL COMMODITIES 03-04

(in Rs.per qtl)

Month	RICE COMMON	JOWAR	BAJRA	RAGI	BENGAL GRAM	RED GRAM	BLACK GRAM	GREEN GRAM
1. July '03	1086.79	751.75	683.62	769.45	2098.25	1750.33	1603.79	2146.31
2. Aug '03	1106.07	715.99	672.8	767.23	2090.51	1717	1519.87	2129.24
3. Sep '03	1102.69	713.95	650.5	761.67	2095.07	1767	1544.87	2036.68
4. Oct '03	1131.08	731.71	639.25	793.59	2109.96	2050.33	1520.87	1953.76
5. Nov '03	1128.95	729.98	629.83	776.78	2132.87	2033	1534.21	1931.01
6. Dec '03	1087.6	749.65	636.35	780.19	2134.23	1941.67	1594.52	1975.46
7. Jan '04	1050.13	726.17	648.62	777.59	2121.71	1991.67	1774.82	1991.14
8. Feb '04	1035.63	716.08	632.61	749.99	2132.88	1950.33	1754.82	1990.95
9. Mar '04	1026.71	704.25	673.59	776.2	2051.77	1925	1716.5	1858.57
10. Apr '04	1052.5	728.14	688.99	770.07	2065.59	1933.33	1758.54	1807.47
11. May '04	1062.89	718.78	676.57	752.31	2075.68	2030	1813.68	1834.42
12. Jun '04	1066.87	752.83	663.63	747.11	2071.99	1983.33	1825.24	1847.52
ANNUAL AVERAGE								
2003-04	**1077.69**	**728.29**	**658.03**	**767.65**	**2098.38**	**1922.75**	**1669.15**	**1956.17**
2002-03	**1017.93**	**727.95**	**670.41**	**697.4**	**2148.6**	**1726.83**	**1809.81**	**2275.39**
% Var. over previous year	**5.9**	**0.1**	**-1.9**	**10.07**	**-2.34**	**11.35**	**-7.77**	**-14.03**

(Contd...)

TABLE VII - B

MONTHLY / AVERAGE WHOLE SALE PRICES OF ESSENTIAL COMMODITIES 03-04

(in Rs.per qtl)

Month	GROUNDNUT PODS	GINGELY SEED	TAMARIND	CHILLIES	CORIANDER	TURMERIC	CANE-GUR
1. July '03	2125	2498.09	2017.86	4061.36	3634	3646.8	1180 54
2. Aug '03	2000	2319.45	1991.67	4054.55	3443.27	3577.4	1218.59
3. Sep '03	1500	2232.73	1990.48	4108.7	3448.74	3598	1201.79
4. Oct '03	1750	2340.66	2063.1	3941.3	3449.71	3740.8	1253.78
5. Nov '03	1875	2436.23	2129.76	4047.62	3304.01	4031.8	1285.85
6. Dec '03	1750	?504.28	2111.9	4184.09	3173.32	4002.4	1299.02
7. Jan '04	1850	2696.35	2221.43	4343.18	3114	3906.2	1331.64
8. Feb '04	1850	2920.5	2873.81	3804.35	2891 29	3883.4	1328.59
9. Mar '04	1800	3015.86	2852.38	3008	2714 44	3843.8	1384.17
10. Apr '04	1698	2905.88	2754.76	2738	2631.83	3705.2	1561.04
11. May '04	1813.5	2765.28	2904.76	2802	2558.74	3761.2	1873.1
12. Jun '04	1800	2474.58	3300	2696	2568.51	3712.6	1903.7
ANNUAL AVERAGE							
2003-04	**1808.2**	**2579.68**	**2434.33**	**3614.75**	**3077.65**	**3784.13**	**1401.82**
2002-03	**1756.6**	**2597.56**	**2018.92**	**3743.45**	**3219.45**	**3414**	**1161.05**
% Var. over previous year	**2.94**	**-0.69**	**20.58**	**-3.44**	**-4.4**	**10.84**	**20.74**

(Concluded)

TABLE - VII C

CENTRE-WISE DISTRICT-WISE ANNUAL AVERAGE RETAIL PRICE OF FOODGRAINS AND SALT

(JULY '02 TO JUNE '03)

(in Rs.per Kg.)

	Centre	RICE (FINE)	RICE COMMON	JOWAR	BAJRA	RAGI	KORRA	VARAGU	HORSE GRAM	SALT
	1 . KANCHEEPURAM									
1	Kancheepuram	11.58	11.25	12.00	7.04	8.38	9.92	0.00	14.58	2.29
2	Madhurandhagam	11.55	11.33	0.00	6.83	8.21	12.00	13.00	0.00	2.04
	District Average	**11.57**	**11.29**	**12.00**	**6.94**	**8.29**	**10.21**	**13.00**	**14.58**	**2.49**
	2 . CUDDALORE									
1	Cuddalore	12.13	11.33	0.00	7.92	8.41	0.00	0.00	0.00	2.00
2	Panrutti	11.45	11.21	0.00	7.25	7.92	0.00	0.00	12.79	2.50
3	Chidambaram	12.15	11.71	0.00	9.59	8.86	0.00	0.00	16.00	2.50
4	Virudhachalam	11.71	11.42	8.00	6.63	8.00	0.00	0.00	0.00	3.00
	District Average	**11.86**	**11.42**	**8.00**	**7.81**	**8.28**	**0.00**	**0.00**	**14.40**	**2.49**
	3 . VELLORE									
1	Vellore	12.75	12.17	7.54	7.29	7.88	0.00	0.00	12.00	2.50
2	Vaniambadi	0.00	11.88	8.28	7.33	7.96	0.00	0.00	9.55	2.50
3	Gudiyatham	12.25	11.95	8.00	7.25	7.71	0.00	0.00	10.18	2.14
4	Tiruppathur	12.29	12.00	7.77	6.88	7.88	0.00	0.00	9.64	0.00
5	Arcot	11.58	10.75	7.67	7.38	7.92	0.00	0.00	12.00	2.00
6	Arakonam	12.25	12.00	0.00	6.50	8.21	0.00	0.00	0.00	2.00
	District Average	**12.22**	**11.71**	**7.83**	**7.10**	**7.92**	**0.00**	**0.00**	**10.72**	**2.22**
	4 . THIRUVANNAMALAI									
1	Thiruvannamalai	12.21	11.25	7.13	6.04	7.38	0.00	0.00	12.00	22.00
2	Arani	11.58	11.42	7.71	7.50	8.10	0.00	0.00	0.00	2.46
3	Cheyyar	11.58	11.21	8.50	8.00	8.38	0.00	0.00	11.55	2.10
4	Polur	11.92	11.58	6.90	6.63	7.48	0.00	0.00	11.45	2.00
	District Average	**11.82**	**11.36**	**7.56**	**7.04**	**7.83**	**0.00**	**0.00**	**11.54**	**2.14**
	5 . SALEM									
1	Salem	12.95	11.95	8.02	7.75	8.00	0.00	0.00	9.69	2.50
2	Athur	12.33	11.67	9.00	7.50	8.46	0.00	0.00	10.63	2.00
	District Average	**12.63**	**11.80**	**8.10**	**7.49**	**8.24**	**0.00**	**0.00**	**10.16**	**2.25**
	6 . DHARMAPURI									
1	Dharmapuri	13.46	12.25	8.10	7.50	7.31	0.00	0.00	10.63	2.08
2	Krishnagiri	13.18	0.00	8.85	7.88	7.88	0.00	0.00	11.00	2.00
3	Hosur	13.35	12.33	8.88	8.63	6.88	0.00	0.00	11.58	2.00
	District Average	**13.35**	**12.28**	**8.61**	**8.01**	**7.35**	**0.00**	**0.00**	**11.07**	**2.03**
	7 . COIMBATORE									
1	Coimbatore	12.58	12.21	7.75	7.44	8.56	0.00	0.00	12.25	2.50
2	Pollachi	14.30	12.64	7.81	7.50	8.28	0.00	0.00	11.33	2.00
3	Tiruppur	12.70	12.55	8.20	7.65	9.35	0.00	0.00	12.17	0.00
4	Mettupalayam	13.32	13.27	8.82	8.89	8.84	0.00	0.00	13.50	2.00
5	Avinashi	14.36	11.20	10.25	9.92	10.00	0.00	0.00	12.27	2.00
6	Udumalapettai	13.78	12.75	7.92	6.78	7.90	0.00	0.00	10.28	1.88
	District Average	**13.42**	**12.55**	**8.51**	**8.09**	**8.86**	**0.00**	**0.00**	**12.01**	**2.09**

(Cont'd)

TABLE - VII C

CENTRE-WISE DISTRICT-WISE ANNUAL AVERAGE RETAIL PRICE OF FOODGRAINS AND SALT

(JULY '02 TO JUNE '03)

(in Rs.per Kg.)

Centre	RICE (FINE)	RICE COMMON	JOWAR	BAJRA	RAGI	KORRA	VARAGU	HORSE GRAM	SALT
8 . ERODE									
1 Erode	12.73	12.27	9.70	8.32	8.95	10.30	0.00	11.68	2.00
2 Dharapuram	12.29	12.02	9.46	7.48	7.58	0.00	0.00	10 83	2.05
3 Gobichettipalayam	12.82	11.70	10.50	8.40	8.96	0.00	0.00	10.91	1.77
4 Bhavani	12.79	12.00	10.00	8.50	9.17	0.00	0 00	13 30	2.18
5 Kangeyam	12.29	11.00	9.50	7.33	9.88	0.00	0 00	11.08	1 95
6 Vellakovil	13.14	12.13	8.41	7.59	9.18	0.00	0.00	11.36	1.95
7 Perundurai	12.83	12.09	8.17	7.33	9.19	0.00	0 00	12.13	2.00
8 Sathyamangalam	13.33	12.00	10.30	8.45	8.95	0.00	0.00	11.05	2.13
District Average	**12.76**	**12.03**	**9.41**	**7.90**	**8.98**	**10.30**	**0.00**	**11.52**	**2.00**
9 . TIRUCHIRAPALLI									
1 Tiruchirapalli	11.79	11.25	7.75	7.40	9.19	0.00	0.00	16 00	2 00
2 Manachanallur	11.35	10.00	0.00	8.10	9 60	0.00	0.00	13.60	2 75
3 Lalgudi	12.75	11.00	8.33	7.88	9.00	0.00	0.00	14.92	2.00
4 Manapparai	11.67	11.15	0.00	0.00	0.00	0.00	0.00	0.00	2.00
DistrictAverage	**11.91**	**11.13**	**8.04**	**7.77**	**9.24**	**0.00**	**0.00**	**14.88**	**2.19**
10 . PUDUKOTTAI									
1 Pudukottai	0.00	11.58	9.75	8.17	8 17	0.00	0.00	9 45	2.00
2 Alangudi	0.00	11.21	0.00	7.67	7.04	0.00	0.00	10.22	0 00
3 Aranthangi	11 50	11.05	0.00	10.82	10.18	0.00	0.00	0 00	2 00
District Average	**11.50**	**11.29**	**9.75**	**8.83**	**8.41**	**0.00**	**0.00**	**9.80**	**2.00**
11 . THANJAVUR									
1 Thanjavur	0.00	12.13	0.00	9 00	9.00	0.00	0.00	13.71	2 25
2 Kumbakonam	11.92	11.41	0.00	7.08	8.67	8.72	0.00	0.00	2.18
3 Papanasam	12.54	11.69	0.00	8.08	8.88	0.00	0.00	0.00	2.00
4 Pattukottai	11.83	11.38	0.00	6.96	8.46	0.00	0.00	0.00	2.29
District Average	**12.10**	**11.65**	**8.00**	**7.78**	**8.75**	**8.72**	**0.00**	**13.71**	**2.19**
12 . MADURAI									
1 Madurai	12.67	11.71	7.58	7.50	8.50	9.50	7.00	12.00	2.00
2 Melur	12.00	11.71	0.00	7.00	7.67	0.00	0.00	0.00	2.00
District Average	**12.33**	**11.71**	**7.58**	**7.25**	**8.08**	**9.50**	**7.00**	**12.00**	**2.00**
13 . DINDIGUL									
1 Dindigul	12.36	11.67	7.71	7.04	8.33	0.00	0.00	11 38	2.00
2 Palani	11.95	11.10	7.18	7.23	7.32	0.00	0.00	0.00	2 00
District Average	**12.17**	**11.41**	**7.46**	**7.13**	**7.85**	**0.00**	**0.00**	**11.38**	**2.00**
14 . RAMANATHAPURAM									
1 Ramanathapuram	12.88	11.67	7.64	7.27	7.82	0.00	0.00	0.00	2 09
2 Paramakudi	12.42	0.00	7.25	7.83	6.71	0.00	0.00	0.00	2.11
District Average	**12.65**	**11.67**	**7.43**	**7.57**	**7.24**	**0.00**	**0.00**	**0.00**	**2.10**

(Cont'd)

TABLE - VII C

CENTRE-WISE DISTRICT-WISE ANNUAL AVERAGE RETAIL PRICE OF FOODGRAINS AND SALT

(JULY '02 TO JUNE '03)

(in Rs.per Kg.)

	Centre	RICE (FINE)	RICE COMMON	JOWAR	BAJRA	RAGI	KORRA	VARAGU	HORSE GRAM	SALT
	15 . SIVAGANGAI									
1	Sivagangai	12 42	12.20	8.00	7.83	8.92	0.00	0.00	0.00	2 38
2	Singamponeri	12 42	12.17	8.00	8.17	9.00	0.00	0.00	0 00	2.13
	District Average	**12.42**	**12.18**	**8.00**	**8.00**	**8.96**	**0.00**	**0.00**	**0.00**	**2.25**
	16 . VIRUDHUNAGAR									
1	Virudhunagar	12.04	11.46	8.04	8.21	7 25	0.00	0.00	0.00	2.50
2	Rajapalayam	12.36	11.83	6.50	7.50	8.00	0.00	0.00	0.00	1.50
3	Srivilliputhur	12.17	11.70	8.33	6.15	7.23	0.00	0.00	12 82	1.50
	District Average	**12.19**	**11.66**	**7.63**	**7.29**	**7.50**	**0.00**	**0.00**	**12.82**	**1.83**
	17 . TIRUNELVELI									
1	Tirunelveli	12 08	11.63	9 67	7.08	9.92	0.00	0.00	14.55	2 00
2	Sankarankoil	12.17	11.79	8.86	6.48	7.32	0.00	0.00	0 00	2.00
3	Sengottai	11.75	11.23	7.71	9.00	9.09	0.00	0.00	12 10	2.00
4	Thenkasi	12.05	11.46	8.79	8.10	8.96	0.00	0.00	13 67	1 67
5	Ambasamuthram	12.23	11.75	0.00	0.00	0.00	0.00	0.00	15.50	2 30
	District Average	**12.05**	**11.58**	**8.76**	**7.43**	**8.85**	**0.00**	**0.00**	**14.02**	**1.98**
	18 . THOOTHUKUDI									
1	Tuticorin	12.63	11.58	7.83	7.54	7.67	0.00	0 00	0.00	1 08
2	Kovilpatti	12.75	12.54	6.80	8.38	8.96	0.00	0.00	0.00	2 00
3	Srivaigundam	12.25	11.73	0.00	7.50	9.82	0.00	0.00	0.00	0.00
	District Average	**12.56**	**11.96**	**7.53**	**7.81**	**8.79**	**0.00**	**0.00**	**0.00**	**1.54**
	19 . THE NILGIRIS									
1	Udagamandalam	0.00	10.92	0.00	0.00	8.79	0 00	0.00	13.82	2.50
2	Gudalur	0.00	0.00	0.00	0.00	9.00	0.00	0.00	11.43	3.00
3	Coonoor	13.27	12.00	0.00	0.00	8.09	0.00	0.00	18.00	2.50
	District Average	**13.27**	**11.41**	**0.00**	**0.00**	**8.60**	**0.00**	**0.00**	**14.71**	**2.71**
	20 . KANYAKUMARI									
1	Nagercoil	13.44	12.09	8.38	9.63	9.54	0.00	0.00	15.00	2.00
2	Marthandam	12.92	12.68	0.00	8.25	8.69	0.00	0.00	0.00	2.00
3	Karungal	12.81	12.50	0.00	8.19	9.02	0.00	0.00	0 00	1.54
	District Average	**13.13**	**12.41**	**8.38**	**8.69**	**9.08**	**0.00**	**0.00**	**15.00**	**1.84**
	21 . VILLUPURAM									
1	Villupuram	11.83	11.54	6.00	6.56	6.83	0.00	0.00	0 00	2.00
2	Kallakurichi	12.13	11.13	7.63	6.68	6.96	0.00	0.00	11.18	2.42
3	Thirukoilur	12.23	11.64	7.31	6.55	7.23	0.00	0.00	11.78	2.00
4	Gingee	11.42	11.00	0.00	6.29	7.27	0.00	0.00	0.00	2.65
5	Dindivanam	11.83	10.88	0.00	6.50	7.46	0.00	0.00	0.00	2.50
	District Average	**11.88**	**11.28**	**7.43**	**6.51**	**7.15**	**0.00**	**0.00**	**11.45**	**2.31**

(Cont'd)

TABLE - VII C

CENTRE-WISE DISTRICT-WISE ANNUAL AVERAGE RETAIL PRICE OF FOODGRAINS AND SALT

(JULY '02 TO JUNE '03)

(in Rs.per Kg.)

Centre	RICE (FINE)	RICE COMMON	JOWAR	BAJRA	RAGI	KORRA	VARAGU	HORSE GRAM	SALT
22 . NAGAPATTINAM									
1 Nagapattinam	12.46	11.77	0.00	0.00	9.83	0.00	0.00	0.00	2.00
2 Mayiladudurai	12.35	11.50	8.00	8.04	8.63	0.00	0.00	0.00	2.50
3 Sirgazhi	11.10	10.73	8.50	9.50	10.00	0.00	0.00	0.00	2.04
District Average	**12.00**	**11.32**	**8.24**	**8.77**	**9.49**	**0.00**	**0.00**	**0.00**	**2.07**
23 . THIRUVALLUR									
1 Thiruvallur	12.10	11.25	0.00	6.42	8.33	0.00	0.00	0.00	2.00
2 Red Hills	12.50	11.92	0.00	7.04	8.29	10.41	0 00	17.33	0 00
3 Thiruthani	12.25	11.64	0.00	6.73	8.45	0.00	0.00	14 00	2.00
District Average	**12.25**	**11.60**	**0.00**	**6.73**	**8.36**	**10.41**	**0.00**	**15.58**	**2.00**
24 . NAMAKKAL									
1 Namakkal	13.33	0.00	8.00	7.46	8.17	0.00	0.00	12.33	2.11
2 Rasipuram	12.92	0.00	9.64	7.55	8.25	0.00	0.00	12.11	0.00
3 Thiruchengode	13.06	0.00	9.50	8.72	8.61	0.00	0 00	14.00	0.00
District Average	**13.11**	**0.00**	**9.47**	**7.85**	**8.32**	**0.00**	**0.00**	**12.58**	**2.11**
25 . KARUR									
1 Karur	13.17	12.38	7.67	7.92	0.00	0.00	0.00	12.55	2.00
District Average	**13.17**	**12.38**	**7.67**	**7.92**	**0.00**	**0.00**	**0.00**	**12.55**	**2.00**
26 . PERAMBALUR									
1 Jayamkondan	11.71	10.58	9.00	7.30	8.36	0.00	0.00	18.71	3.00
District Average	**11.71**	**10.58**	**9.00**	**7.30**	**8.36**	**0.00**	**0.00**	**18.71**	**3.00**
27 . THIRUVARUR									
1 Thiruvarur	12.21	11.58	11.58	9.00	10.77	0.00	0.00	0.00	2.06
2 Koradachery	12.00	11.25	0.00	8.08	9.75	0.00	0.00	0.00	2 75
3 Nannilam	12.04	11.00	0.00	8.04	8.63	0.00	0.00	0.00	2.13
4 Thiruthuraipoondi	11.82	10.98	0.00	8.82	8.75	0.00	0.00	0.00	2.91
5 Mannargudi	12.25	11.46	0.00	8.79	8.71	0.00	0.00	0.00	2.00
DistrictAverage	**12.07**	**11.26**	**0.00**	**8.53**	**9.32**	**0.00**	**0.00**	**0.00**	**2.34**
28 . THENI									
1 Theni	12.92	11.94	6.19	6.72	7.00	0.00	0.00	11.57	0.00
2 Bodi	12.88	11.50	6.54	6.63	7.71	0.00	0.00	0.00	2.00
3 Chinnamanur	12.29	11.31	6.31	6.88	8.58	0.00	0.00	0.00	2.00
District Average	**12.69**	**11.64**	**6.37**	**6.74**	**8.06**	**0.00**	**0.00**	**11.57**	**2.00**
29 . CHENNAI									
1 Chennai	13.42	12.33	8.52	6.92	9.54	0.00	0.00	10.92	2.50
District Average	**13.42**	**12.33**	**8.52**	**6.92**	**9.54**	**0.00**	**0.00**	**10.92**	**2.50**

(Concluded)

TABLE VIII

CROP FORECAST CALENDAR

FINALISATION OF AREA IN THE TALUK / DISTRICT TEAM MEETINGS

	Crop	Month												
		Upto July	Upto Aug	Upto Sept	Upto Oct	Upto Nov	Upto Dec	Upto Jan	Upto Feb	Upto Mar	Upto April	Upto May	Upto June	Total
1.	Rice	1	--	--	2	--	--	3	--	4	--	--	--	4
2.	Cholam	1	--	--	2	--	--	3	--	4	--	--	--	4
3.	Cumbu	1	--	--	2	--	--	3	--	4	--	--	--	4
4.	Ragi	1	--	--	2	--	--	3	--	4	--	--	--	4
5.	Korra	--	--	1	--	--	2	--	3	--	--	--	--	3
6.	Varagu	--	--	1	--	--	2	--	3	--	--	--	--	3
7.	Samai	--	--	1	--	--	2	--	3	--	--	--	--	3
8.	Maize	--	--	--	--	--	--	1	--	--	--	--	--	1
9.	Wheat	--	--	--	--	--	--	--	--	--	1	--	--	1
10.	Other Cereals	--	--	--	--	--	--	--	1	--	--	--	--	1
11.	Redgram	--	--	1	--	--	--	--	2	--	--	--	--	2
12.	Bengal Gram	--	--	--	--	--	1	--	2	--	--	--	--	2
13.	Green Gram	--	1	--	--	--	--	--	2	--	3	--	--	3
14.	Black Gram	--	1	--	--	--	--	--	2	--	3	--	--	3
15.	Horse Gram	--	1	--	--	--	--	--	2	--	--	--	--	2
16.	Other Pulses	--	1	--	--	--	--	--	2	--	--	--	--	2
17.	Sugarcane	1	--	--	2	--	--	3	--	4	--	--	--	4
18.	Cotton	1	--	--	2	--	--	3	--	4	--	--	--	4
19.	Tobacco	--	--	--	--	--	1	--	2	--	3	--	--	3
20.	Groundnut	1	--	--	2	--	--	3	--	4	--	--	--	4
21.	Gingelly	1	--	2	--	3	--	--	--	4	--	--	--	4
22.	Castor	--	--	--	--	--	--	--	--	1	--	--	--	1

(Contd...)

TABLE VIII

CROP FORECAST CALENDAR

FINALISATION OF AREA IN THE TALUK/DISTRICT TEAM MEETINGS

Crop	Month												Total Reports
	Upto July	Upto Aug	Upto Sept	Upto Oct	Upto Nov	Upto Dec	Upto Jan	Upto Feb	Upto Mar	Upto April	Upto May	Upto June	
23. Sunflower	--	--	--	--	--	--	--	--	1	--	--	--	1
24. Potato	1	--	--	2	--	--	3	--	4	--	--	--	4
25. Mesta	--	--	2	--	--	--	3	--	--	--	--	1	3
26. Sunhemp	--	--	--	--	--	1	--	--	--	--	--	--	1
27. Sweet Potato	--	--	--	--	--	--	--	1	--	--	--	--	1
28. Tapioca	--	--	--	--	--	--	--	--	1	--	--	--	1
29. Senna	--	1	--	--	--	2	--	--	--	3	--	--	3
30. Indigo Dyes	--	--	--	--	--	--	1	--	--	--	--	--	1
31. greenmanure	--	1	--	--	--	--	--	--	--	--	--	--	1
32. Cloves	--	--	--	--	--	--	--	1	--	--	--	--	1
33. Banana	--	1	--	--	--	2	--	--	--	--	--	--	2
34. Cashewnut	--	--	--	--	--	--	--	--	--	--	1	--	1
35. Ginger	--	1	--	--	--	2	3	--	--	--	--	--	--
36. Pepper	--	1	--	--	--	2	--	3	--	--	--	--	3
37. Coriander	--	--	--	--	--	--	--	--	--	1	--	--	1
38. Chillies	--	--	--	--	--	--	--	--	1	--	--	--	1
39. Onion	1	--	--	2	--	--	3	--	4	--	--	--	4
40. Cardamom	--	--	--	--	--	--	--	--	1	--	--	--	1
41. Mustard	--	--	--	--	--	--	--	--	--	1	--	--	1
42. Garlic	--	--	--	--	--	--	--	1	--	--	--	--	1
43. Turmeric	--	--	--	--	--	--	--	--	--	--	1	--	1
Total	10	9	6	9	1	10	13	15	15	7	2	1	98

(Concluded)

TABLE IX

PEAK SOWING AND HARVESTING SEASONS

	District	PADDY I		PADDY II	
		Peak Sowing season	Pea'k Harvesting Season	Peak Sowing season	Peak Harvesting Season
1.	Kancheepuram	June to Sep	Dec to Feb	Dec Jan	Mar to Jun
2	Thiruvallur	June to Sep	Dec to Feb	Dec Jan	Mar to Jun
3	Cuddalore	May June July Aug	Aug Sep Oct	July Aug. Sep,Oct	Dec Jan Feb
4	Villupuram	May June July Aug	Aug Sep Oct	July Aug , sep,Oct	Dec Jan Feb
5	Vellore	April	July	Aug Jan Feb	Nov Dec Apr May
6	Tiruvannamalai	April May	Aug Sep	July Aug Sep oct Nov	Oct Nov Dec Jan Feb Mar
7	Salem	June July	Sep Oct	Sep Oct Nov Dec Feb Mar	Dec Jan Feb Mar Apr May
8	Namakkal	June July	Sep Oct	Sep Oct Nov Dec Feb Mar	Dec Jan Feb Mar Apr May
9	Dharmapuri	July Aug Sep	Dec Jan	Dec Jan	April May
10	Coimbatore	April May June	July Aug Sep	Aug Sep Oct	Dec Jan
11	Erode	April May June July	Aug Sep Oct	Aug Sep Oct Jan Feb	Dec Jan Feb April
12	Tiruchirapalli	June July	Aug Sep	Aug Sep Dec	Nov Dec Jan Mar April
13	Karur	June July	Aug Sep	Aug Sep Dec	Nov Dec Jan Mar April
14	Perambalur	June July	Aug Sep	Aug Sep Dec	Nov Dec Jan Mar April
15	Pudukottai	June July Aug Sep	Oct Jan Feb	Nov Dec Jan	Feb March May
16	Thanjavur	June July	Sep Oct	Aug Oct Nov Dec	Feb MarApril
17	Thiruvarur	May June	Sep Oct	Aug Sep Oct Jan Feb	Jan Feb March
18	Nagappattinam	May June	Sep Oct	Aug Sep Oct Jan Feb	Jan Feb March
19	Madurai	June July	Sep Oct	Aug Sep Oct Jan Feb	Dec Jan April May
20	Theni	June July	Sep Oct	Aug Sep Oct Jan Feb	Dec Jan April May
21	Dindugul	April May June July	July Aug Sep Oct	Sep Oct Nov Dec Jan Feb	Dec Jan Feb Mar Aprl May
22	Ramanathapuram	Sep Oct Nov	Dec Jan Feb	Jan Feb Mar	April May June
23	Virudhunagar	Sep Oct	Jan Feb March	March April	July Aug
24	Sivagangai	Sep Oct	Jan Feb	–	–
25	Tirunelveli	June July	Sep Oct	Oct Nov Mar April	May June
26	Thoothukudi	May March	Sep July	April Aug Sep	June July Jan Feb
27	The Nilgiris	June July	Jan Feb	Jan Feb March	May June
28	Kanniyakumari	June July	Sep Oct	Oct Nov	Feb March

TABLE IX (contd.)

PEAK SOWING AND HARVESTING SEASONS

District		CHOLAM (IRRIGATED)		CHOLAM (UN-IRRIGATED)	
		Peak Sowing season	Peak Harvesting Season	Peak Sowing season	Peak Harvesting Season
1.	Kancheepuram	--	--	June July	Oct Nove
2	Thiruvallur	--	--	June July	Oct Nove
3	Cuddalore	July August	Jan Feb	--	--
4	Villupuram	July August	Jan Feb	--	--
5	Vellore	Jan Feb	April May	Aug	December
6	Tiruvannamalai	Jan Feb	Oct Nov Dec	July Aug Sep	Oct Nov Dec
7	Salem	Aug Sep Feb March	Nov Dec May June	June July Aug	Sep Oct Nov
8	Namakkal	Aug Sep Feb March	Nov Dec May June	June July Aug	Sep Oct Nov
9	Dharmapuri	Aug May Jan	Dec May	July Aug	Dec January
10	Coimbatore	Jan Feb March	April May June	July Aug Sep Oct	Jan February
11	Erode	April May	July	Jul Aug Jan Feb	Nov Dec April
12	Tiruchirapalli	Jan Feb April May	May April July August	Jun July Sep October	Aug Sep Nov December
13	Karur	Jan Feb April May	May April July August	Jun July Sep October	Aug Sep Nov December
14	Perambalur	Jan Feb April May	May April July August	Jun July Sep October	Aug Sep Nov December
15	Pudukottai	Feb March	June	September	December
16	Thanjavur	--	--	--	--
17	Thiruvarur	--	--	April May June	June July Aug
18	Nagappattinam	--	--	April May June	June July Aug
19	Madurai	April March	June July	Aug Sep	Dec Jan
20	Theni	April March	June July	Aug Sep	Dec Jan
21	Dindugul	--	--	June July Aug Sep Oct	Oct Nov Dec Jan Feb
22	Ramanathapuram	--	--	Sep Oct Nov	Dec Jan
23	Virudhunagar	Feb March	May June July	Sep Oct	Dec Jan
24	Sivagangai	Jan Feb	April May	Sep Oct	Jan Dec
25	Tirunelveli	January	March April	Mar April	May June
26	Thoothukudi	March	May June	September	Dec Jan
27	The Nilgiris	--	--	July	October
28	Kanniyakumari	--	--	--	--

TABLE IX (contd.)

PEAK SOWING AND HARVESTING SEASONS

	District	CUMBU (IRRIGATED)		CUMBU (UN - IRRIGATED)	
		Peak Sowing season	Peak Harvesting Season	Peak Sowing season	Peak Harvesting Season
1.	Kancheepuram	--	--	June J uly	Oct,November
2	Thiruvallur	--	--	June J uly	Oct November
3	Cuddalore	April May	May June	July August	Sep October
4	Villupuram	April May	May June	July August	Sep October
5	Vellore	Nov December	April May	August	December
6	Tiruvannamalai	April February March	May June July August	July August	August September
7	Salem	Feb Mar April	June	July	October
8	Namakkal	Feb Mar April	June	July	October
9	Dharmapuri	Mar April May	May July Aug	June July	August Sep
10	Coimbatore	Feb March Apr	May June July	July August	Sep October
11	Erode	April March	July	July Aug Jan	Apr Nov Dec Mar
12	Tiruchirapalli	Jan to April	Apr May July Aug	June July	Aug September
13	Karur	Jan to April	Apr May July Aug	June July	Aug September
14	Perambalur	Jan to April	Apr May July Aug	June July	Aug September
15	Pudukottai	Feb March	June	July Aug Sep	December
16	Thanjavur	--	--	July	September
17	Thiruvarur	--	--	April May June	June July Aug
18	Nagappattinam	April March	June July	Aug September	Dec January
19	Madurai	April March	June July	Aug September	Dec January
20	Theni	Feb Mar Apr May June Sep October	May June July Aug September	July Aug September October	Oct November December January
21	Dindugul	--	--	Oct November	Dec Jan Feb
22	Ramanathapuram	Feb March	May June July	Sep October	Dec Jan Feb
23	Virudhunagar	Jan February	April May	Sep October	Jan December
24	Sivagangai	April	May June	Oct November	Dec January
25	Tirunelveli	March	June	Oct November	January
26	Thoothukudi	July	Oct November	--	--
27	The Nilgiris	--	--	--	--
28	Kanniyakumari	--	--	--	--

TABLE IX (contd.)

PEAK SOWING AND HARVESTING SEASONS

District		RAGI (IRRIGATED)		RAGI (UN - IRRIGATED)	
		Peak Sowing season	Peak Harvesting Season	Peak Sowing season	Peak Harvesting Season
1.	Kancheepuram	Jan February	April May	June July	Nov Dec
2	Thiruvallur	Jan February	April May	June July	Nov Dec
3	Cuddalore	July August	Oct Nov	--	--
4	Villupuram	July August	Oct Novr	--	--
5	Vellore	Nov December	April May	August	Dec
6	Tiruvannamalai	Nov Dec Jan Feb	Aprl May June	July Aug Sep	Nov Dec Jan
7	Salem	Feb Mar April	May June	June July	Sep Oct
8	Namakkal	Feb Mar April	May June	June July	Sep Oct
9	Dharmapuri	Dec January	Feb March	July August	Nov Dec
10	Coimbatore	Dec Jan Feb	Mar Apr May	July August	Oct Nov
11	Erode	June July Nov Dec	April July	July August	Nov Dec
12	Tiruchirapalli	Dec Jan April May	May Jun Sep Oct	June July	Sep Oct
13	Karur	Dec Jan April May	May Jun Sep Oct	June July	Sep Oct
14	Perambalur	Dec Jan April May	May Jun Sep Oct	June July	Sep Oct
15	Pudukottai	Feb March	June	June July Nov Dec	April Dec
16	Thanjavur	September	December	--	--
17	Thiruvarur	--	--	Apr May June	June July Aug
18	Nagappattinam	--	--	Apr May June	June July Aug
19	Madurai	July August	Nov December	Aug Sep	Dec Jan
20	Theni	July August	Nov December	Aug Sep	Dec Jan
21	Dindugul	Dec January	March April	Sep October	Dec Jan
22	Ramanathapuram	Oct November	Dec Jan Feb	Oct November	Dec Jan Feb
23	Virudhunagar	May June	Dec Jan	Aug Sep Oct	Nov Dec Jan
24	Sivagangai	Jan February	April May	Sep October	Jan December
25	Tirunelveli	June July	Aug September	--	--
26	Thoothukudi	July	September	Sep October	January
27	The Nilgiris	May	Sep October	--	--
28	Kanniyakumari	--	--	--	--

TABLE IX (contd.)

PEAK SOWING AND HARVESTING SEASONS

District		GREEN GRAM		BLACK GRAM	
		Peak Sowing season	Peak Harvesting Season	Peak Sowing season	Peak Harvesting Season
1.	Kancheepuram	Jan Feb	Mar Apr	Jan Feb	Mar Apr
2	Thiruvallur	Jan Feb	Mar Apr	Jan Feb	Mar Apr
3	Cuddalore	Aug Sep	Oct Nov	Aug Mar	May Oct Nov
4	Villupuram	Aug Sep	Oct Nov	Aug Mar	May Oct Nov
5	Vellore	June July	Jan	June July	Jan
6	Tiruvannamalai	June July	Oct Nov	June July	Oct Nov Dec
7	Salem	June July	Aug Sep	--	--
8	Namakkal	June July	Aug Sep	--	--
9	Dharmapuri	Aug Sep	Dec Jan	Sep Oct	Nov Dec Jan
10	Coimbatore	July Aug Sep	Oct Nov Dec	July Aug Sep	Oct Nov Dec
11	Erode	June July	Sep Oct	July Aug	Oct Nov
12	Tiruchirapalli	Jan Feb Mar July to Oct	Mar to May Aug Sep Nov Dec	Jan Feb July Aug	Mar to May Aug Sep Nov Dec
13	Karur	Jan Feb Mar July to Oct	Mar to May Aug Sep Nov Dec	Jan Feb July Aug	Mar to May Aug Sep Nov Dec
14	Perambalur	Jan Feb Mar July to Oct	Mar to May Aug Sep Nov Dec	Jan Feb July Aug	Mar to May Aug Sep Nov Dec
15	Pudukottai	Aug	Dec	Aug Oct	Oct Dec
16	Thanjavur	Jan Feb	Apr May	Jan Feb	Apr May
17	Thiruvarur	Jan Feb	Apr May	Jan Feb	Apr May
18	Nagappattinam	Jan Feb	Apr May	Jan Feb	Apr May
19	Madurai	Aug Sep	Nov Dec	Aug Sep	Nov Dec
20	Theni	Aug Sep	Nov Dec	Aug Sep	Nov Dec
21	Dindugul	June July Aug	Aug Sep Oct Nov	Aug Sep Oct	Aug Sep Oct Nov
22	Ramanathapuram	Oct Nov	Feb Mar	Oct Nov	Feb Mar
23	Virudhunagar	Oct Nov	Nov Dec Jan	Oct Nov	Nov Dec
24	Sivagangai	June	Aug	June	Aug
25	Tirunelveli	Nov Dec	Nov Dec	Sep Oct	Dec Jan
26	Thoothukudi	July Aug	Sep Oct	July Aug	Sep Oct
27	The Nilgiris	--	--	--	--
28	Kanniyakumari	Feb Mar	June	Feb Mar	June

TABLE IX (contd.)
PEAK SOWING AND HARVESTING SEASONS

District		REDGRAM		SUGARCANE	
		Peak Sowing season	Peak Harvesting Season	Peak Sowing season	Peak Harvesting Season
1.	Kancheepuram	June July	Dec January	Jan to April	Dec to March
2	Thiruvallur	June July	Dec January	Jan to April	Dec to March
3	Cuddalore	July	Feb	Apr May Dec Jan Feb March	Nov Dec Jan Feb Mar
4	Villupuram	July	Feb	Apr May Dec Jan Feb March	Nov Dec Jan Feb March
5	Vellore	July Aug	Jan	December	January
6	Tiruvannamalai	June July Aug	Nov Dec	Apr May Dec Jan Feb Mar	May June July Aug Oct Nov Dec Jan Feb Mar
7	Salem	--	--	Jan to June	Full Year
8	Namakkal	--	--	Jan to June	Full Year
9	Dharmapuri	July Aug	Jan Dec	Jan to April	Feb to April
10	Coimbatore	July Aug Dec Jan	Jan Feb Apr May June	Dec Jan Feb Mar April May	Dec Jan Feb Mar Apr May June
11	Erode	July Aug	Jan Feb	Apr May Dec Jan Feb March	Sep Oct Nov Dec Jan Feb Mar
12	Tiruchirapalli	Jan Feb July Aug	Jan Feb May June	Apr May Dec Jan Feb March	Sep Oct Nov Dec Jan Feb Mar
13	Karur	Jan Feb July Aug	Jan Feb May June	Apr May Dec Jan Feb March	Sep Oct Nov Dec Jan Feb Mar
14	Perambalur	Jan Feb July Aug	Jan Feb May June	Apr May Dec Jan Feb March	Sep Oct Nov Dec Jan Feb Mar
15	Pudukottai	July Aug	Jan Feb	Apr Dec Jan Feb Mar	Oct Nov Dec Jan Feb
16	Thanjavur	--	--	Jan Feb March	Dec Jan Feb
17	Thiruvarur	June July	Sep Oct	Apr May Dec Jan Feb Mar	Apr May Dec Jan Feb Mar
18	Nagappattinam	June July	Sep Oct	Apr May Dec Jan Feb Mar	Apr May Dec Jan Feb Mar
19	Madurai	Aug Sep	Jan February	Apr May June July Feb March	Apr May June Jan Feb Mach
20	Theni	Aug Sep	Jan February	Apr May June July Feb March	Apr May June Jan Feb Mach
21	Dindugul	June July Aug	Nov Dec Jan	Dec Jan Feb MarJune July	Nov Dec Jan Feb May June
22	Ramanathapuram	Oct Nov	Feb Mar	Oct Nov	Apr May
23	Virudhunagar	June July Aug	Dec Jan Feb	July Aug Sep	May June July Oct Nov
24	Sivagangai	June JulyAug	Nov Dec	Feb March	Oct Nov
25	Tirunelveli	Sep Oct	Dec Jan	Dec Jan Feb Mar Apr	Oct Nov Mar Jan Feb
26	Thoothukudi	--	--	--	--
27	The Nilgiris	--	--	July	June
28	Kanniyakumari	--	--	--	--

TABLE IX (contd.)
PEAK SOWING AND HARVESTING SEASONS

	District	COTTON (IRRIGATED) Peak Sowing season	COTTON (IRRIGATED) Peak Harvesting Season	COTTON (UN - IRRIGATED) Peak Sowing season	COTTON (UN - IRRIGATED) Peak Harvesting Season
1.	Kancheepuram	Jan Feb	June July	--	--
2	Thiruvallur	Jan Feb	June July	--	--
3	Cuddalore	July Aug Sep	April May	--	--
4	Villupuram	July Aug Sep	April May	--	--
5	Vellore	--	--	Dec	Jan
6	Tiruvannamalai	--	--	June July Aug Sep Feb	Jan Feb Mar
7	Salem	Jan Mar	June July	Aug Sep Oct	Jan Feb Mar
8	Namakkal	Jan Mar	June July	Aug Sep Oct	Jan Feb Mar
9	Dharmapuri	Sep Oct	Feb Apr	Sep Oct	Feb Apr
10	Coimbatore	July Aug Sep Oct	Jan Feb Mar Apr	July Aug Sep Oct	Jan Feb Mar Apr
11	Erode	Dec Jan	June July	Aug Sep Oct Feb Mar	June July Dec Jan Feb
12	Tiruchirapalli	Jan Feb	May June	Sep Oct	Jan Feb
13	Karur	Jan Feb	May June	Sep Oct	Jan Feb
14	Perambalur	Jan Feb	May June	Sep Oct	Jan Feb
15	Pudukottai	--	--	Feb Mar	Jan Feb
16	Thanjavur	Jan Feb Mar	May June July	--	--
17	Thiruvarur	--	--	Jan Feb Mar	May June July
18	Nagappattinam	--	--	Jan Feb Mar	May June July
19	Madurai	Sep Oct Feb Mar	June July Feb Mar	Sep Oct	Feb Mar
20	Theni	Sep Oct Feb Mar	June July Feb Mar	Sep Oct	Feb Mar
21	Dindugul	Sep Oct Feb Mar	Feb Mar July Aug	Sep Oct	Feb Mar
22	Ramanathapuram	Nov Dec	Apr May June	Nov Dec	Apr May June Mar
23	Virudhunagar	Aug Sep Oct	Apr May	Feb Mar	--
24	Sivagangai	Feb Mar	June July	Sep Oct	Jan Dec
25	Tirunelveli	Feb Mar	Aug Sep	Oct	Mar Apr
26	Thoothukudi	Mar	July Aug	Oct	Apr
27	The Nilgiris	--	--	Dec	July
28	Kanniyakumari	--	--	--	--

342-10—29a

TABLE IX (contd.)
PEAK SOWING AND HARVESTING SEASONS

	District	GROUNDNUT (IRRIGATED)		GROUNDNUT (UN - IRRIGATED)	
		Peak Sowing season	Peak Harvesting Season	Peak Sowing season	Peak Harvesting Season
1.	Kancheepuram	--	--	--	--
2	Thiruvallur	--	--	--	--
3	Cuddalore	Apr May Dec Jan	June July	May June Nov Dec	Aug Sep Jan Feb
4	Villupuram	Apr May Dec Jan	June July	May June Nov Dec	Aug Sep Jan Feb
5	Vellore	Nov Dec	Apr	June July	Nov Dec
6	Tiruvannamalai	Apr	Dec Jan	Aug Dec	Nov Dec
7	Salem	Oct Nov	Jan Feb	June July Aug	Sep Oct Nov
8	Namakkal	Oct Nov	Jan Feb	June July Aug	Sep Oct Nov
9	Dharmapuri	Nov to Jan	Feb to May	July Aug	Oct to Dec
10	Coimbatore	Dec Jan	April May	July Aug Apr May	Nov Dec Aug Oct
11	Erode	Dec Jan	Apr May	July Aug	Nov Dec
12	Tiruchirapalli	Apr May Nov	Apr Aug Sep	July Aug Nov	Feb Oct Nov
13	Karur	Apr May Nov	Apr Aug Sep	July Aug Nov	Feb Oct Nov
14	Perambalur	Apr May Nov	Apr Aug Sep	July Aug Nov	Feb Oct Nov
15	Pudukottai	June July Aug Oct	Oct Nov Jan Feb	Dec Jan	April
16	Thanjavur	Jan Feb	April May	July	Oct
17	Thiruvarur	Dec Jan	April May	June July	Oct Nov
18	Nagappattinam	Dec Jan	April May	June July	Oct Nov
19	Madurai	July Aug Dec Jan	Apr Oct Nov Mar	Aug Sep	Dec Jan
20	Theni	July Aug Dec Jan	Apr Oct Nov Mar	Aug Sep	Dec Jan
21	Dindugul	Dec Jan July Aug	Mar Apr Oct Nov	May June July Aug	Aug Sep Oct Nov
22	Ramanathapuram	Sep Oct	Dec Jan	Dec Jan	Feb Mar
23	Virudhunagar	June July Aug	Apr May	Dec Jan	Sep Oct Nov
24	Sivagangai	Jan Dec	Oct Nov	July Aug	Oct Nov
25	Tirunelveli	June July Feb Mar	Sep Oct May June	May June Sep Oct	Dec Aug Sep Dec Jan
26	Thoothukudi	Feb	May	Sep	Dec
27	The Nilgiris	--	--	--	--
28	Kanniyakumari	--	--	--	--

TABLE IX (contd.)

PEAK SOWING AND HARVESTING SEASONS

District		GINGELLY (IRRIGATED)		GINGELLY (UN - IRRIGATED)	
		Peak Sowing season	Peak Harvesting Season	Peak Sowing season	Peak Harvesting Season
1.	Kancheepuram	--	--	--	--
2	Thiruvallur	--	--	--	--
3	Cuddalore	Apr May	June July	May June	Aug Sep
4	Villupuram	Apr May Dec Jan	Jun July Feb Mar	May Jun Oct Nov	Aug Sep Nov Dec
5	Vellore	Apr	July Aug	Apr	June Aug
6	Tiruvannamalai	Jan Feb	Apr May	July	Nov Dec
7	Salem	Feb May	May June	June July	Sep Oct
8	Namakkal	Feb May	May June	June July	Sep Oct
9	Dharmapuri	Feb Apr	May June	April June	July Sep
10	Coimbatore	Dec Jan	Mar Apr	Nov	Feb
11	Erode	Feb Mar	Apr May	July Aug	Nov Dec
12	Tiruchirapalli	Jan Feb	Apr May	June July Nov	Feb Sep Oct
13	Karur	Jan Feb	Apr May	June July Nov	Feb Sep Oct
14	Perambalur	Jan Feb	Apr May	June July Nov	Feb Sep Oct
15	Pudukottai	Jan	Apr	Aug Oct Dec	Nov Jan
16	Thanjavur	--	--	Jan Feb	Apr May
17	Thiruvarur	--	--	Jun Jul Dec Jan	Apr May Oct
18	Nagappattinam	--	--	Jun Jul Dec Jan	Apr May Oct
19	Madurai	Feb Mar	May June	June July Sep Oct	Sep Oct Dec Jan
20	Theni	Feb Mar	May June	June July Sep Oct	Sep Oct Dec Jan
21	Dindugul	Dec Jan July Aug	Mar Apr Oct	Nov	May June July Aug
22	Ramanathapuram	July Aug	Sep Oct	Dec Jan	Apr May
23	Virudhunagar	Sep Oct	Oct Nov Dec	May June	June July
24	Sivagangai	--	--	Oct Nov	Jan Dec
25	Tirunelveli	Feb Mar	May June	Noc Dec	Feb Mar
26	Thoothukudi	Mar	July	Oct Nov	Feb Mar
27	The Nilgiris	--	--	--	--
28	Kanniyakumari	--	--	--	--

TABLE X

GLOSSARY OF BOTANICAL, ENGLISH AND TAMIL NAMES OF CROPS

BOTANICAL	ENGLISH	TAMIL
1. Oryza Sativa	Paddy	Nellu
2. Sorghum Vulgare	Cholam	Cholam
3. Pennisetm typhoideum	Bulrush or spiked Millet	Cumbu
4. Eleusine cora cana	Ragi	Kelvaragu or Ragi Kappai
5. Satariaitalica	Italian Millet	Thinai
6. Paspalum Scrobiculatum	Kodo Millet	Varagu
7. Panicum Milliare	Samai	Samai
8. Panicum Miliaceum	Common Millet	Panivaraguor Kadaikanni
9. Panicum crasgalliver-Frumenta-cum	Sanwa Millet	Kudiraivalli
10.Zeamays	Maize	Makka Cholam or Thullukka Cholam
11.Triticum spp	Wheat	Godumai
12.Hordeum Vulgare	Barley	Barley
13.Phaseolus Mungo	Greengram	Pacchapayaru
14.Gajanus indicus	Redgram	Tuvarai
15.Phascolus radiatus	Blackgram	Ulundu
16.Cicer arietinum	Bengalgram	Kadalai
17.Dolichos lab lab	Field bean	Mochai
18.Phaseolusa conitifolius	Dewgram	Naripayaru Kallupayaru Tullikkapayaru
19.Vigna Cating	Cowgram, Cowpea	Karamani Tattapayaru
20.Capsicum annum	Chillies	Milagai
21.Coriandrurm sativum	Coriander	Kothumali
22.Peper nigrum	Pepper	Milagu
23.Curcuma longa	Turmeric	Manjal
24.Allium sativum	Garlic	Vellaippundu
25.Zingileer Offenale	Ginger	Inji
26.Carum copticum	Omum; Bnishoop's weed	Omum
27.Saccharum officinarum	Sugarcane	Karumbu
28.Mangifera Indica	Mangoes	Mambazham
29.Musa sapientum	Plantains	Vazhapazham
30.Allium cepa	Onions	Vengayam
31.Solanumtuberosum	Potato	Urulaikkizhangu

TABLE X (contd.)

GLOSSARY OF BOTANICAL, ENGLISH AND TAMIL NAMES OF CROPS (contd.)

BOTANICAL	ENGLISH	TAMIL
32.Arachis hypogea	Groundnut	Verkadalai, Nilakadalai
33.Seasamum indicum	Gingelly	Ellu
34 Ricinus Communis	Castor	Amanakku or Kottaimuthu
35.Cocos nucifera	Coconut	Thengai
36.Linum usitatissimum	Linseed	Alivira
37.Braesicea spp	Rapeseed and Mustard	Kadugu
38.Guizotia abyssinica	Nigerseed	Peyellu, uchchelu
39.Carthmaus tincorius	Safflower	Kusumbavrai
40.Gyossium spp	Cotton	Paruthi
41.Crotolaria juncca	Sunhemp	Sanappu or Sanai
42.Hibiscus Cannabins	Bombay hemp or Himlipatam Jute	Pulichhai or Pulimanji
43.Crochorus spp	Jute	Shana
44.Indigo fera Sumatran	Indigo	Avuri or nili
45.Nicotiena tabacum	Tobacco	Pugaiyilai
46.Areca cattcehu	Arecanut	Pakku
47.Coffee arabic	Coffee	Coffee
48.Camellia thea	Tea	Theilai
49.Piper betel	Betelvine	Vethilai
50.Cannabis Sativa	Indian hemp	Ganja
51.Cassia angustifolia	Senna	Surat Nilavagai or Nilavagai
52.Heva Brasilienis	Rubber	Rubber
53.Bitrus aurantifolia	Acid lime	Elumichai
54.Bitrus limon	Lemon	Kodi Elumichai
55.Brassica clavacca Varbullata	Cabbage	Muttaikose
56.Aoacardpum Occiemtable	Cashew	Munthiri
57.Vitis Vinifeia	Grape	Drakshai or Kodimunthiri
58.Psidrium guajarvs	Guava	Koyya
59.Aropcarpus Integrifolia	Jack	Pola
60.Hibiscus esculantus	Ladies Finger	Vendai
61.Citrus cincsin	Orange	Orange
62.Amanas Sutivus	Fine Apple	Annasi pazham
63.Apomaca Batalas	Sweet Potato	Sarkaraivalli
64.Mainhot utilissima	Tapioca	Maravalli
65.Carice papaya	Papaya	Pappali
66.Daucus Carot	Carrot	Carrot
67.Helianthus annus	Sunflower	Suriyakanthi

GROSS CROPPED AREA AND AREA UNDER PADDY IN TAMILNADU OVER 10 YEARS